

# **NEW CASTLE COUNTY COUNCIL ADMINISTRATIVE-FINANCE COMMITTEE MEETING**

**Co-Chair George Smiley, Seventh District  
Co-Chair John Cartier, Eighth District**

---



**October 12, 2021**

**5:00 PM**

**VIRTUAL ZOOM WEBINAR MEETING\*\*\* &  
LOUIS L. REDDING CITY/COUNTY BUILDING  
1ST FLOOR COUNCIL CHAMBERS  
800 N. FRENCH STREET, WILMINGTON, DE 19801**

## **REVISED AGENDA**

### **AGENDA**

**A. Meeting Call to Order**

**B. Approval of Minutes**

**C. Review/Discussion of Resolution(s)**

R21-184: AUTHORIZING THE EXECUTION OF ONE PURCHASE ORDER CONTRACT WITH DOCUMENT TECHNOLOGY SYSTEMS FOR THE DEPARTMENT OF ADMINISTRATION, OFFICE OF TECHNOLOGY AND ADMINISTRATIVE SERVICES IN THE AMOUNT OF \$53,000.00 Introduced by: Mr. Smiley, Mr. Cartier

R21-185: AUTHORIZING THE EXECUTION OF ONE PURCHASE ORDER CONTRACT WITH CATHOLIC CHARITIES, INC. FOR THE DEPARTMENT OF COMMUNITY SERVICES, DIVISION OF COMMUNITY DEVELOPMENT AND HOUSING IN THE AMOUNT OF \$60,000.00 Introduced by: Mr. Smiley, Mr. Cartier

R21-186: TO RENAME "PYLES LANE" TO "J CALDWELL LANE;" LOCATED IN THE NEW CASTLE HUNDRED OFF OF NEW CASTLE AVENUE; APPLICATION NO. 2021-0556; COUNCIL DISTRICT 10 Introduced by: Mr. Street

R21-187: EXPRESSING SINCERE GRATITUDE TO THE MEMBERS OF THE 2021 NEW CASTLE COUNTY REDISTRICTING COMMISSION FOR THEIR SERVICE TO NEW CASTLE COUNTY Introduced by: Ms. Hartley-Nagle, Mr. Hollins

R21-190: URGING THE MEYER ADMINISTRATION TO IMMEDIATELY ASSESS WASTEWATER TREATMENT ALTERNATIVES FOR NEW CASTLE COUNTY AND ITS RESIDENTS Introduced by: Mr. Hollins, Ms. Kilpatrick, Mr. Carter, Mr. Smiley, Mr. Sheldon, Tackett

R21-191: AUTHORIZING THE COUNTY EXECUTIVE TO SIGN AN ADDENDUM TO THE 2019-2023 COLLECTIVE BARGAINING AGREEMENT BETWEEN NEW CASTLE COUNTY AND THE DELAWARE PUBLIC EMPLOYEES COUNCIL 81, AFSCME (AMERICAN FEDERATION OF STATE, COUNTY AND MUNICIPAL EMPLOYEES) (AFL-CIO), AFFILIATE LOCAL 1607 Introduced by: Ms. Hartley-Nagle

R21-192: AUTHORIZING THE COUNTY EXECUTIVE TO SIGN AN ADDENDUM TO THE 2019-2022 COLLECTIVE BARGAINING AGREEMENT BETWEEN NEW CASTLE COUNTY AND THE SWORN DEPUTY SHERIFFS REPRESENTED BY THE FRATERNAL ORDER OF POLICE, LODGE NO. 5 Introduced by: Ms. Hartley-Nagle

**D. Review/Discussion of Ordinance(s)**

°21-108: AMEND THE GRANTS BUDGET: APPROPRIATE \$188,726.83 IN PROGRAM INCOME AND REALIGN \$390,779.68 IN THE COMMUNITY DEVELOPMENT BLOCK GRANT FY2021, WHICH IS ADMINISTERED BY THE DEPARTMENT OF COMMUNITY SERVICES, DIVISION OF COMMUNITY DEVELOPMENT AND HOUSING Introduced by: Mr. Hollins, Ms. Diller

°21-109: AMEND THE GRANTS BUDGET: REALIGN \$152,198.19 IN THE FY2019 HOME INVESTMENT PARTNERSHIP PROGRAM (HOME) GRANT WHICH IS ADMINISTERED BY THE DEPARTMENT OF COMMUNITY SERVICES, DIVISION OF COMMUNITY DEVELOPMENT AND HOUSING Introduced by: Mr. Hollins, Ms. Diller

°21-110: TO AMEND *NEW CASTLE COUNTY CODE* CHAPTER 14 ("FINANCE AND TAXATION"), ARTICLE 1 ("IN GENERAL") TO ESTABLISH THE AFFORDABLE HOUSING FUND. Introduced by: Mr. Hollins, Ms. Diller

°21-111: TO AMEND THE FY2021 APPROVED OPERATING BUDGET: ALLOCATE \$15,000,000 FROM THE GENERAL FUND TAX STABILIZATION RESERVE ACCOUNT TO THE AFFORDABLE HOUSING FUND. Introduced by: Mr. Hollins, Ms. Diller

°21-112: AMEND THE FY2021 APPROVED OPERATING BUDGET: REALIGN \$2,861,300 WITHIN THE GENERAL FUND AND \$336,000 WITHIN THE SEWER FUND IN ORDER TO PROVIDE FUNDING FOR SALARIES AND WAGES AND HEALTHCARE EXPENSES Introduced by: Mr. Smiley, Mr. Cartier

°21-114: TO PROVIDE FOR THE INSTALLATION OF TRADITIONAIRE STREET LIGHTS WITH HIGH PRESSURE SODIUM (HPS) 70-WATT BULBS IN THE WHITEWOOD VILLAGE SUBDIVISION LOCATED IN THE PENCADER HUNDRED AND FOR A LIGHT TAX BASED ON THE COST OF STREET LIGHTS. Introduced by: Mr. Tackett

°21-115: TO AMEND *NEW CASTLE COUNTY CODE* CHAPTER 2 ("ADMINISTRATION") TO ADOPT A REDISTRICTING PLAN AFTER A



RECOMMENDATION AND REPORT BY THE NEW CASTLE COUNTY REDISTRICTING COMMISSION. Introduced by:

°21-091: (STATUS: TABLED) TO AMEND *NEW CASTLE COUNTY CODE* CHAPTER 4 (“ANIMALS”), ARTICLE 2 (“ANIMAL CONTROL”), SECTION 4.02.001. (“LICENSES; RESTRAINT; IMPOUNDMENT; DESTRUCTION; NUISANCES; ENFORCEMENT GENERALLY”) AND SECTION 4.02.002. (“ENFORCEMENT OF SECTION 4.02.001”), AND *NEW CASTLE COUNTY CODE* CHAPTER 22 (“OFFENSES AND MISCELLANEOUS PROVISIONS”), ARTICLE 2 (“OFFENSES GENERALLY”), SECTION 22.02.008. (“NOISE CONTROL”) RELATING TO DOGS AND OTHER ANIMALS. Introduced by: Mr. Smiley, Mr. Carter

**E. New Castle County Grant Requests/Community Events**

**F. Expense and Revenue Round Table**

**G. Other**

**H. Public Comment**

**I. Adjournment**

**REVISED AGENDA POSTED: October 6, 2021**

**AGENDA POSTED: October 5, 2021**

\*The agenda is posted (7) seven days in advance of the scheduled meeting in compliance with 29 Del. C. Section 10004(e)(2).

\*\*The revised agenda was posted less than (7) days in advance of the meeting to include the addition of items R21-191 and R21-121. Both items were received by the agenda submittal deadline and were inadvertently left off the agenda. Both items are time sensitive and delaying their consideration would have detrimental effects on human resource processes that are already underway.

\*\*\*Under Title 29, Section 10006A of Delaware Code, New Castle County Council is holding this meeting as a telephone and video conference, utilizing Webinar. In addition, this meeting is open to the public in Council Chambers (800 N. French Street, Wilmington, DE 19801). The link to join the meeting via computer, smart device, or smart phone is: <https://zoom.us/j/377322142> You may also call into the meeting (audio) using the following call in numbers: 1-312-626-6799 or +1-646-558-8656 or +1-346-248-7799 or +1-669-900-9128 or +1-253-215-8782 or +1-301-715-8592. Then enter the Webinar ID: 377 322 142. If you do not have a good connection with one,

please try the others. Additional information regarding phone functionality during the meeting is available at: <https://support.zoom.us/hc/en-us/articles/360029527911-Live-Training-Webinars>

Meeting materials, including a meeting agenda, legislation to be addressed during the meeting, and other materials related to the meeting are electronically accessible at <https://nccde.org/AgendaCenter/County-Council-1>

Members of the public joining the meeting may be provided an opportunity to make comments in real time. A comment period will be administered by a moderator to ensure everyone may have an opportunity to comment.

If permitted to comment, you will not be able to speak until called upon by the moderator. For those appearing virtually, there are functions in the program that allow you to do this. Please see the link in the previous paragraph.

**RESOLUTION NO. 21-184**

**AUTHORIZING THE EXECUTION OF ONE PURCHASE ORDER CONTRACT WITH  
DOCUMENT TECHNOLOGY SYSTEMS FOR THE DEPARTMENT OF  
ADMINISTRATION, OFFICE OF TECHNOLOGY AND ADMINISTRATIVE  
SERVICES IN THE AMOUNT OF \$53,000.00**

**WHEREAS**, *New Castle County Code* § 2.02.004 requires that all contracts involving expenditures of funds in excess of \$50,000.00 in aggregate to one vendor in a fiscal year, which are not competitively bid, be approved by Resolution of County Council; and

**WHEREAS**, this contract for \$53,000.00 is for the annual maintenance contract and support fee for the TrakRecord Software used by the Office of the Recorder of Deeds.

**NOW, THEREFORE, BE IT RESOLVED** by and for the County Council of New Castle County that County Council hereby approves the contract listed on the attached Exhibit “A,” entitled “New Castle County Purchase Requisition/Justification Form,” as a valid contract in excess of \$50,000.00 pursuant to *New Castle County Code* § 2.02.004.

Adopted by County Council of  
New Castle County on:

---

President of County Council  
of New Castle County

**SYNOPSIS:** This Resolution approves the execution of the listed contract.

**Department of Administration, Office of Technology and Administrative Services**

Document Technology Systems	\$53,000.00
-----------------------------	-------------

**FISCAL IMPACT:** This Resolution authorizes the execution of one purchase order contract totaling \$53,000.00. Funding is included in the FY2022 Approved Operating Budget.

---

Michael Smith  
Chief Financial Officer

REQUISITIONER INFORMATION				VENDOR INFORMATION						
NAME	Kathleen Green			FISCAL YR	2022	NAME	Document Technology Systems, LTD.			
DEPARTMENT	ADMINISTRATION_12				FUND	100 GENERAL	ADDRESS	525 W. Portage Trail Ext.		
ORGANIZATION	10124001 ADMIN - TECHNOLOGY							Cuyahoga Falls, OH 44223		
PHONE	302 395-5257				REQ#	2022/4342				
DELIVERY LOCATION	87 Reads Way New Castle DE 19720									
SEND VENDOR PO	<input type="checkbox"/> YES		<input checked="" type="checkbox"/> NO			CONTACT NAME				
CURRENT VENDOR	<input checked="" type="checkbox"/> YES		<input type="checkbox"/> NO			PHONE	330 928-5311		EXT	
VENDOR #	100840					EMAIL			FAX #	

ADDITIONAL NOTES	

I. What is the purpose of the requisition or advice of change?

Annual Maintenance Contract for the Recorder of Deeds Software.

Document Technology Systems, LTD. provides support and updates for the software that is used by the Recorder of Deeds Department.

If renewal is not approved, New Castle County will lose support for the product that Document Technology Systems specializes in and thus we will create a major business impact on the department of Recorder of Deeds.

VI. OTHER, PLEASE EXPLAIN

9/16/2021

Introduced by: Mr. Smiley, Mr. Cartier  
Date of introduction: October 12, 2021

**RESOLUTION NO. 21-185**

**AUTHORIZING THE EXECUTION OF ONE PURCHASE ORDER CONTRACT WITH  
CATHOLIC CHARITIES, INC. FOR THE DEPARTMENT OF COMMUNITY  
SERVICES, DIVISION OF COMMUNITY DEVELOPMENT AND HOUSING  
IN THE AMOUNT OF \$60,000.00**

**WHEREAS**, *New Castle County Code* § 2.02.004 requires that all contracts involving expenditures of funds in excess of \$50,000.00 in aggregate to one vendor in a fiscal year, which are not competitively bid, be approved by Resolution of County Council; and

**WHEREAS**, this contract is an agreement between New Castle County and Catholic Charities, Inc. in an amount not to exceed \$60,000.00 in Community Development Block Grant (CDBG) funds; and

**WHEREAS**, these funds will be used to support client services for Bayard House Residential Maternity and the Homeless Prevention Program including HIV basic needs and crisis alleviation.

**NOW, THEREFORE, BE IT RESOLVED** by and for the County Council of New Castle County that County Council hereby approves the contract listed on the attached Exhibit “A,” entitled “New Castle County Purchase Requisition/Justification Form,” as a valid contract in excess of \$50,000.00 pursuant to *New Castle County Code* § 2.02.004.

Adopted by County Council of  
New Castle County on:

\_\_\_\_\_  
President of County Council  
of New Castle County

**SYNOPSIS:** This Resolution approves the execution of the listed contract.

**Department of Community Services, Division of Community Development and Housing**

Catholic Charities, Inc.                      \$60,000.00

**FISCAL IMPACT:** This Resolution authorizes the execution of one purchase order contract totaling \$60,000.00. Funding is included in the FY2022 Approved Grant Budget in the FY2022 CDBG Grant.

\_\_\_\_\_  
Michael Smith  
Chief Financial Officer

**NEW CASTLE COUNTY**  
**PURCHASE REQUISITION / JUSTIFICATION FORM**
**EXHIBIT A**

Please complete all the blue highlighted fields. If the total is greater than \$50,000 (Non-Bid only); or if the purchase, for this vendor, in aggregate for the fiscal year exceeds \$50,000 (Non-Bid only), you must also complete items I-VI in the lower half of the form.

REQUISITIONER INFORMATION			VENDOR INFORMATION		
NAME	Nicole Waters	FISCAL YR	2022	NAME	Catholic Charities, Inc.
DEPARTMENT	COMMUNITY_SERVICES_40	FUND	110 GRANTS	ADDRESS	2601 West 4th Street
ORGANIZATION	11400601 CS - GRANTS				Wilmington, DE 19805
PHONE	302-395-5644	REQ#	1474 1471 1469		
DELIVERY LOCATION					
SEND VENDOR PO	<input checked="" type="checkbox"/> YES <input type="checkbox"/> NO			CONTACT NAME	Richelle Vible
CURRENT VENDOR	<input checked="" type="checkbox"/> YES <input type="checkbox"/> NO			PHONE	302-655-9624
VENDOR #	100453			EXT	
				EMAIL	
				FAX #	

ITEM#	QTY	DESCRIPTION	UNIT PRICE	TOTAL	OBJ LEVEL	GRANT or PROJECT #/ DETAIL / LOCATION
1	1	FY22 CDBG HIV Services	20,000.00	\$20,000.00	57210	G40400029
				\$0.00		1000000238
				\$0.00		0000000000/G4016
2	1	FY22 CDBG Crisis Alleviation	30,000.00	\$30,000.00	57210	G40400029
				\$0.00		1000000236
				\$0.00		0000000000/G4016
3	1	FY22 CDBG Bayard House	10,000.00	\$10,000.00	57210	G40400029
				\$0.00		1000000237
			<b>TOTAL</b>	\$60,000.00		0000000000/G4016

ADDITIONAL NOTES	

**PURCHASES > \$50,000 (Non-Bid) OR IF THE FY AGGREGATE FOR THIS VENDOR > \$50,000 (Non-Bid), PLEASE COMPLETE THE SECTION BELOW.**
**I. What is the purpose of the requisition or advice of change?**

An agreement between New Castle County and Catholic Charities, Inc. in a grant not to exceed \$60,000.00 in Community Development Block Grant (CDBG) funds. These funds will support client services.

**II. Why is it needed?**

CDBG funds are allocated to New Castle County on a formula basis. A portion of the CDBG funding is made available to agencies/programs on a competitive basis; fifteen percent of the allocation is dedicated to funding public services activities.

**III. What will the impact (cost) be to New Castle County if the requisition or advice of change is not processed?**

Unallocated federal funds could revert to the federal government. Programs needed would not be available to clients.

**IV. IS THIS A SOLE SOURCE CONTRACT?**
☒ YES ☐ NO

**V. IS THIS A PASS THROUGH GRANT?**
☒ YES ☐ NO

**IF YES, AGENCY** HUD

**VI. OTHER, PLEASE EXPLAIN**

SIGNATURE	Marcus Henry	DATE	9/21/2021
-----------	--------------	------	-----------

Introduced by: Mr. Street  
Date of introduction: October 12, 2021

**RESOLUTION NO. 21-186**

**TO RENAME “PYLES LANE” TO “J CALDWELL LANE;”  
LOCATED IN THE NEW CASTLE HUNDRED OFF OF NEW CASTLE AVENUE;  
APPLICATION NO. 2021-0556; COUNCIL DISTRICT 10**

**WHEREAS**, the owners of record on Pyles Lane located in New Castle Hundred off of New Castle Avenue have petitioned New Castle County to rename the street known as “Pyles Road” to “J Caldwell Lane;” and

**WHEREAS**, the Department of Land Use contacted the 911 Center and the United States Post Office, per *New Castle County Code* Section 40.31.715, which offer no objection to this renaming.

**NOW, THEREFORE, BE IT RESOLVED** by and for the County Council of New Castle County that County Council hereby renames the street known as “Pyles Road” to “J Caldwell Lane” in New Castle Hundred off of New Castle Avenue pursuant to the Department of Land Use Application No. 2021-0556.

Adopted by County Council of  
New Castle County on:

---

President of County Council  
of New Castle County

**SYNOPSIS:** Same as title.

**FISCAL IMPACT:** This resolution will have no immediately discernible fiscal impact on the County.



Department of Land Use

MEMORANDUM

TO: Clerk of Council

FROM: Richard E. Hall, General Manager *Richard E. Hall for Phil Hall*

RE: Rename Pyles Lane to J Caldwell Lane

DATE: September 21, 2021

Upon request of the Councilman for this District for the above renaming; this department contacted the 911 Center and the Post Office per Section 40.31.715 of the New Castle County Code. Those agencies have no objection to the renaming. The department, therefore, requests that a Resolution of Approval be considered by County Council. The suggested title, synopsis and fiscal note for the resolution are as follows:

RESOLUTION NO. 21 -

TO RENAME "Pyles Lane" to "J Caldwell Lane". This street is located in New Castle Hundred off of New Castle Avenue. Application No. 2021-0556. Council District 10.

Synopsis: Same as Title.

Fiscal Note: This resolution will have no immediately discernible fiscal impact on the County.

cc: Councilman Streets



Introduced by: Ms. Hartley-Nagle  
Mr. Hollins  
Date of introduction: October 12, 2021

**RESOLUTION NO. 21-187**

**EXPRESSING SINCERE GRATITUDE TO THE MEMBERS OF THE  
2021 NEW CASTLE COUNTY REDISTRICTING COMMISSION  
FOR THEIR SERVICE TO NEW CASTLE COUNTY**

**WHEREAS**, on June 22, 2021, in accordance with 9 Del. C. Section 1165, New Castle County Council appointed a Redistricting Commission made up of thirteen qualified voters of New Castle County for the purpose of adjusting the Council district boundaries following the 2020 decennial Census; and

**WHEREAS**, one member was appointed from each Councilmanic district and one at large, with no more than seven members having been affiliated with the same political party; and

**WHEREAS**, County Council especially recognizes Chairman Theodore “Ted” Blunt (10th District), Paul Jones (1st District), Robert Valihura (2d District), Katherine Beard (3d District), Justen Wright (4th District), Constance Merlet (5th District), Keith Thompson (6th District), Michael Shaw (7th District), Terrence Wright (8th District), Charles Stirk (9th District), Patricia Abernethy (11th District), James Hudson (12th District), and Vincent D’Anna (at-large or 13th District) for their unwavering dedication to the redistricting process and to the County; and

**WHEREAS**, County Council acknowledges the challenges faced by Commission members during the reapportionment process, especially so as a result of delayed receipt of Census data due to the COVID-19 pandemic and tight timeframes resulting therefrom, and tremendously appreciates the time and effort the Commission members expended in assuring all legal requirements were met in a fair and equitable manner; and

**WHEREAS**, the plan and redistricting map recommended by the Commission is a testament to the hard work and resolve of the 2021 Redistricting Commission members.

**NOW, THEREFORE, BE IT RESOLVED** that County Council of New Castle County hereby expresses its sincere gratitude to the members of the 2021 New Castle County Redistricting Commission for their service to the citizens of New Castle County and their dedication to the redistricting process.

Adopted by County Council  
of New Castle County on: 10/12/21

---

President of County Council  
of New Castle County

**SYNOPSIS:** Same as title.

**FISCAL NOTE:** There is no discernible fiscal impact upon the adoption of this resolution.

Introduced by: Mr. Hollins, Ms. Kilpatrick,  
Mr. Carter, Mr. Smiley,  
Mr. Sheldon, Mr. Tackett

Date of introduction: October 12, 2021

## **RESOLUTION NO. 21-190**

### **URGING THE MEYER ADMINISTRATION TO IMMEDIATELY ASSESS WASTEWATER TREATMENT ALTERNATIVES FOR NEW CASTLE COUNTY AND ITS RESIDENTS**

**WHEREAS**, the City of Wilmington owns and operates a wastewater treatment plant (“WWTP”) within the city; and

**WHEREAS**, the treatment plant services the wastewater treatment needs of the community comprising the City of Wilmington and New Castle County; and

**WHEREAS**, the City of Wilmington provides New Castle County and its residents with wastewater treatment services pursuant to an agreement between the City and the County; and

**WHEREAS**, the City and the County have a long history at the treatment plant, having entered into their first agreement many decades ago when the City began treating wastewater from County residents; and

**WHEREAS**, the costs charged by the City to the County related to wastewater treatment have varied substantially over the years; and

**WHEREAS**, although the County is by far the largest user of the WWTP, and has paid hundreds of millions of dollars for its operation over the years, the County has no control over the operation or costs of the WWTP and receives little information about WWTP operations, decisions or costs which primarily impact the County and its residents; and

**WHEREAS**, New Castle County and the City of Wilmington have grown increasingly at odds regarding the City’s operations of the WWTP, the City’s cost allocation methodology, the costs the City proposes to allocate as WWTP costs, and the City’s refusal to be forthcoming and transparent about operational issues and costs; and

**WHEREAS**, the ongoing primary point of contention between the County and the City remains the County’s concern that the City is incorrectly allocating costs between the County and the City to the substantial detriment of New Castle County residents; and

**WHEREAS**, measurement of actual strength and flow of plant influent is the most accurate method of allocating operational costs between multiple parties; and

**WHEREAS**, the County has collected strength and flow data for years which establishes the County’s fair share of costs for operation of the treatment plant to be no more than 75%; and

**WHEREAS**, in addition to the County's flow and strength data, the City has indicated that the County's fair share of plant operating costs is close to 80%, yet the City's most recent bill charges the County at a rate of 87%; and

**WHEREAS**, the total WWTP budget has continued to increase by millions of dollars with no input from the County, increasing from approximately \$24.8 million for Fiscal Year 2021 to at least \$28.2 million for Fiscal Year 2022, and the City to date has failed to answer the County's questions about the basis for this significant increase; and

**WHEREAS**, the County has a responsibility to ensure that its ratepayers are paying a fair share of WWTP costs and, to this end, is seeking to conduct annual financial audits of the City's WWTP costs and decisions; and

**WHEREAS**, the ongoing disagreement between the County and the City has led to costly legal actions, one of which, an arbitration, is currently ongoing and the total cost of which will not be known for some time; and

**WHEREAS**, the protracted dispute between the County and the City, which has gone on for well over a decade, largely has resulted in the significant expenditure of taxpayer dollars for legal fees and associated costs by the County and the City, which is in addition to the unproductive consumption of time for County and City personnel who should be spending their energy more productively on other matters; and

**WHEREAS**, New Castle County Council strongly believes that the relationship between New Castle County and the City of Wilmington, in relation to the treatment plant, has become futile and detrimental to New Castle County and its residents, and that County residents deserve more for their taxes and would be better served if alternative wastewater treatment options were promptly identified.

**NOW, THEREFORE, BE IT RESOLVED** by and for the County Council of New Castle County that County Council hereby urges the Meyer Administration to immediately assess alternative wastewater treatment options for New Castle County and its residents and for the Administration to report its findings to New Castle County Council by January 31, 2022.

Adopted by County Council of  
New Castle County on:

---

President of County Council  
of New Castle County

**SYNOPSIS:** Same as title.

**FISCAL NOTE:** There is no discernible fiscal impact with the adoption of this resolution,

Introduced by: Ms. Hartley-Nagle  
Date of introduction: October 12, 2021

**RESOLUTION NO. 21-191**

**AUTHORIZING THE COUNTY EXECUTIVE TO SIGN AN ADDENDUM TO THE 2019-2023 COLLECTIVE BARGAINING AGREEMENT BETWEEN NEW CASTLE COUNTY AND THE DELAWARE PUBLIC EMPLOYEES COUNCIL 81, AFSCME (AMERICAN FEDERATION OF STATE, COUNTY AND MUNICIPAL EMPLOYEES) (AFL-CIO), AFFILIATE LOCAL 1607**

**WHEREAS**, the County Executive signed the collective bargaining agreement with the Delaware Public Employees Council 81, AFSCME (AFL-CIO), Affiliate Local 1607, pursuant to the authorization provided by County Council Resolution Number 20-133; and

**WHEREAS**, the Parties engaged in additional bargaining that resulted in a supplemental agreement regarding the calculation of shift differential due to the implementation of the new Human Capital Management system; and

**WHEREAS**, this supplemental agreement necessitates revisions to the language of Section 85 and the elimination of Exhibits E and E1 of the executed Collective Bargaining Agreement memorialized in the Addendum attached as Exhibit “A.”

**NOW, THEREFORE, BE IT RESOLVED** by and for the County Council of New Castle County that the County Council hereby authorizes the County Executive to sign the Addendum to the 2019-2023 collective bargaining agreement with the Delaware Public Employees Council 81, AFSCME (AFL-CIO), Affiliate Local 1607 as set forth in Exhibit “A” effective November 1, 2021.

Adopted by County Council  
of New Castle County on:

---

President of County Council  
of New Castle County

**SYNOPSIS:** This Resolution authorizes the County Executive to sign an Addendum to the collective bargaining agreement with the Delaware Public Employees Council 81, AFSCME (AFL-CIO), Affiliate Local 1607. This addendum revises the language of Paragraph 85 and eliminates Exhibits E and E1 to calculate shift differential at a 5% flat rate effective November 1, 2021.

**FISCAL NOTE:** Currently it is estimated this will impact 65 employees at a total cost of \$1,700 annually.

This Addendum revises Section 85 and eliminates Exhibits E and E1 of the collective bargaining agreement regarding Shift differential.

- (a) Effective November 1, 2021, employees who are regularly assigned and work a complete second or third shift shall receive, in addition to their regular rate of pay, a premium of 5% of the employee's regular hourly rate of pay for all such hours worked.
- (b) Any day shift employee assigned to work overtime shall receive the shift differential set forth in (a) above, provided such employee works the full second shift therefore completing a "double shift."
- (c) Employees not regularly assigned to a second or third shift who, due to distribution of overtime rotation, receive weekend assignments on either of the night shifts shall be paid night shift differential for such hours worked.
- (d) The shift premium shall not apply to the first shift that begins about 8:00am. It is agreed and understood that the shifts already in effect at the time of this Agreement which qualify for shift premium are the second shift that regularly begins about 4:00 pm and the third shift that regularly begins about 12:00 midnight.

For AFSCME Local 1607

Chris Shetzler  
President AFSCME, Local 1607

**ADDENDUM TO COLLECTIVE BARGAINING AGREEMENT BETWEEN NEW  
CASTLE COUNTY AND THE SWORN DEPUTY SHERIFFS REPRESENTED BY THE  
FRATERNAL ORDER OF POLICE, LODGE No. 5**

This Addendum to the 2019-2022 Collective Bargaining Agreement between the Sworn Deputy Sheriffs represented by the Fraternal Order of Police, Lodge No. 5 and the New Castle County Government (the “County”) memorializes the parties’ negotiated supplemental agreements reached since the execution of the contract.

This Addendum revises Section 75 of the collective bargaining agreement regarding Shift premium pay.

The parties agree that the language of Section 75 as set forth here below shall replace the current collective bargaining agreement language.

- (a) Effective November 1, 2021, employees who are regularly assigned to the second shift shall receive, in addition to their regular rate of pay, a premium of 5% of the employee's regular hourly rate of pay for all such hours worked.

For New Castle County

For the FOP, Lodge No. 5

Honorable Matthew S. Meyer      Date \_\_\_\_\_  
County Executive

Jonathan Yard	Date
President, FOP Lodge No. 5	

Introduced by: Ms. Hartley-Nagle  
Date of Introduction: October 12, 2021

**RESOLUTION NO. 21-192**

**AUTHORIZING THE COUNTY EXECUTIVE TO SIGN AN ADDENDUM TO THE  
2019-2022 COLLECTIVE BARGAINING AGREEMENT BETWEEN NEW CASTLE  
COUNTY AND THE SWORN DEPUTY SHERIFFS REPRESENTED BY THE  
FRATERNAL ORDER OF POLICE, LODGE NO. 5**

**WHEREAS**, the County Executive signed the collective bargaining agreement with the Sworn Deputy Sheriffs represented by the Fraternal Order of Police, Lodge No. 5, pursuant to the authorization provided by County Council Resolution Number 21-048; and

**WHEREAS**, the Parties engaged in additional bargaining that resulted in a supplemental agreement regarding the calculation of shift differential due to the implementation of the new Human Capital Management system; and

**WHEREAS**, this supplemental agreement necessitates revisions to the language of Section 75 of the executed collective bargaining agreement memorialized in the Addendum attached as Exhibit "A."

**NOW, THEREFORE, BE IT RESOLVED** by and for the County Council of New Castle County that County Council hereby authorizes the County Executive to sign the Addendum to the 2019-2022 collective bargaining agreement with the Sworn Deputy Sheriffs represented by the Fraternal Order of Police, Lodge No. 5 as set forth in Exhibit "A" effective November 1, 2021.

Adopted by County Council of  
New Castle County on:

---

President of County Council  
New Castle County

**SYNOPSIS:** This Resolution authorizes the County Executive to sign an Addendum to the collective bargaining agreement with the Sworn Deputy Sheriffs represented by the Fraternal Order of Police, New Castle County Lodge No. 5. This addendum revises the language of Paragraph 75 to calculate the shift differential at a 5% flat rate effective November 1, 2021.

**FISCAL NOTE:** Currently it is estimated this will impact 8 employees at a total cost of \$100 annually.

Introduced by: Mr. Hollins, Ms. Diller  
Date of introduction: September 28, 2021

**ORDINANCE NO. 21-108**

**AMEND THE GRANTS BUDGET:**

**APPROPRIATE \$188,726.83 IN PROGRAM INCOME AND REALIGN \$390,779.68 IN THE COMMUNITY DEVELOPMENT BLOCK GRANT FY2021, WHICH IS ADMINISTERED BY THE DEPARTMENT OF COMMUNITY SERVICES, DIVISION OF COMMUNITY DEVELOPMENT AND HOUSING**

**WHEREAS**, original allocated funding in the amount of \$2,427,355.00 from the U.S. Department of Housing and Urban Development (HUD) and estimated program income in the amount of \$425,000.00 was previously approved by County Council and appropriated to the Community Development Block Grant FY2021 via Ordinance 20-043; and

**WHEREAS**, notification received from the U. S. Department of Housing and Urban Development (HUD) adjusted their allocation down by \$370.00 leaving the final allocation from HUD at \$2,426,985.00; and

**WHEREAS**, authorization is being sought for the appropriation of \$188,726.83 in program income funds to the Community Development Block Grant FY2021; and

**WHEREAS**, authorization is also sought for the realignment of \$330,779.68 in federal funds and \$60,000.00 in program income funds within the Community Development Block Grant FY2021; and

**WHEREAS**, program income received is sufficient to cover the increase in the Grants Budget as hereinafter amended; and

**WHEREAS**, Council has determined that the provisions of this Ordinance substantially advance, and are reasonably and rationally related to, legitimate government interests (i.e., promoting the health, safety, morals, convenience, order, prosperity and/or welfare of the present and future inhabitants of this State).

**NOW, THEREFORE, THE COUNTY OF NEW CASTLE HEREBY ORDAINS:**

Section 1. The Grants Budget as adopted by Ordinance No. 75-173 is hereby amended by adding the material on the attached Exhibits "A" through "K," which shall be considered underscored in their entirety.

Section 2. This Ordinance shall become effective immediately upon its adoption by County Council and approval by the County Executive, or as otherwise provided by 9 *Del. C.* § 1156.

Adopted by County Council of  
New Castle County on:

---

President of County Council  
of New Castle County



Approved on:

---

County Executive  
New Castle County

**SYNOPSIS:** This Ordinance, if approved, will appropriate program income funds of \$188,726.83 and realign \$330,779.68 in federal funds and \$60,000.00 in program income funds in the Community Development Block Grant FY2021. The program income and realignment will be used to support the salary and benefit costs needed to administer the grant program within the Department of Community Services, Division of Community Development and Housing.

The Community Development Block Grant (CDBG) is funded through HUD and through loan repayments from rehabilitation projects and down payment and settlement loans. The major objectives of the CDBG program include providing financial assistance to moderate to low-income residents of New Castle County, most of which are elderly, to rehab their homes; down payment and settlement help for low to moderate income residents buying their first home; funding to agencies that provide housing support services; grants for emergency repairs; funding for the revitalization of aging neighborhoods throughout the County; and social services.

**FISCAL NOTE:** This Ordinance, if approved, will amend the Grants Budget by appropriating program income funds of \$188,726.83 and realigning \$330,779.68 in federal funds and \$60,000 in program income funds in the Community Development Block Grant FY2021.

The appropriation of program income and realignment of budget will affect the Community Development Block Grant FY2021 as follows:

Administration (Exhibit A)	\$(68,112.68)
Program Delivery (Exhibit B)	579,506.51
Cooperating Communities (Exhibit C)	(108,359.09)
Subgrantees (Exhibit D)	(124,307.91)
Neighborhood Conservation (Exhibit E)	(60,000.00)
Neighborhood Revitalization-Clean-up (Exhibit F)	(15,000.00)
Relocation (Exhibit G)	<u>(15,000.00)</u>
Total	\$188,726.83

The fiscal impact of this Ordinance, if approved, will be an increase in the authorized spending authority of the Grants Budget of \$188,726.83. This increase will affect FY2022 and FY2023, since the targeted program completion date is June 30, 2023. There is no discernible fiscal impact on the current operating budget.

**DEPARTMENT:** Community Services

**EXHIBIT “A”**

**PROGRAM TITLE:** CDBG Administration FY2021

**Ordinance No. 21-108**

Federal – [~~\$567,858.36~~] \$499,745.68

Object Level	Federal		Program Income		Total	
	Initial	Revised	Initial	Revised	Initial	Revised
11-Salaries and Wages	223,409.00				223,409.00	
15-Employee Benefits	132,017.00				132,017.00	
22-Training/Civic Affairs	4,000.00				4,000.00	
23-Communication/Utilities	8,844.00				8,844.00	
24-Materials/Supplies	<del>[24,400.00]</del>	<u>2,084.68</u>			<del>[24,400.00]</del>	<u>2,084.68</u>
25-Contractual Services	<del>[76,887.36]</del>	<u>31,090.00</u>			<del>[76,887.36]</del>	<u>31,090.00</u>
26-Equipment Replacement	3,000				3,000	
27-Fixed Charges	55,000				55,000	
28-Land and Structures						
29-Contingencies						
30-Operating Transfers	40,301				40,301	
Total:	<del>[567,858.36]</del>	<u>499,745.68</u>			<del>[567,858.36]</del>	<u>499,754.68</u>

**Supplemental Information**

**Estimated Program Initiation:** 7/1/2020

**Estimated Program Completion:** 6/30/2023

**The Local Match** -0-

**Found in**

**Code #**

**Ordinance Passed:** 20-043

**Date Revised** 5/27/2020

**PROGRAM DESCRIPTION:**

Funding is provided through the Department of Housing and Urban Development (HUD) to assist low to moderate income residents of New Castle County with various housing support services such as: home rehabilitation, first time homebuyer down payment and settlement help, grants for minor home repairs, the revitalization of aging neighborhoods and other social services.

~~[4/15/2020]~~ 9/28/2021

**DEPARTMENT:** Community Services

**EXHIBIT "B"**

**PROGRAM TITLE:** CDBG Program Delivery FY2021

**Ordinance No. 21-108**

Federal: [~~\$444,971~~] \$471,296.68

Program Income: [~~\$0~~] \$248,726.83

Object Level	Federal		Program Income		Total	
	Initial	Revised	Initial	Revised	Initial	Revised
11-Salaries and Wages	<del>[191,137.00]</del>	<u>207,916.49</u>	<del>[0.00]</del>	<u>156,341.51</u>	<del>[191,137.00]</del>	<u>364,258.00</u>
15-Employee Benefits	<del>[112,947.00]</del>	<u>122,863.19</u>	<del>[0.00]</del>	<u>92,385.32</u>	<del>[112,947.00]</del>	<u>215,248.51</u>
22-Training/Civic Affairs	2,000.00				2,000.00	
23-Communication/Utilities	4,630.00				4,630.00	
24-Materials/Supplies	7,500.00				7,500.00	
25-Contractual Services	62,500.00				62,500.00	
26-Equipment Replacement						
27-Fixed Charges						
28-Land and Structures						
29-Contingencies						
30-Operating Transfers	63,887.00				63,887.00	
Total:	<del>[444,601.00]</del>	<u>471,296.68</u>	<del>[0.00]</del>	<u>248,726.83</u>	<del>[444,601.00]</del>	<u>720,023.51</u>

**Supplemental Information**

**Estimated Program Initiation:** 7/1/2020

**Estimated Program Completion:** 6/30/2023

**The Local Match** -0-

**Found in**

**Code #**

**Ordinance Passed:** 20-043

**Date Revised** 5/27/2020

**PROGRAM DESCRIPTION:**

Funding is provided through the Department of Housing and Urban Development (HUD) to assist low to moderate income residents of New Castle County with various housing support services such as: home rehabilitation, first time homebuyer down payment and settlement help, grants for minor home repairs, the revitalization of aging neighborhoods and other social services.

~~[4/15/2020]~~ 9/28/2021

**DEPARTMENT:** Community Services

**EXHIBIT “C”**

**PROGRAM TITLE:** CDBG Cooperating Communities FY2021 **Ordinance No. 21-108**  
Federal – [~~\$286,913.00~~] \$178,553.91

Object Level	Federal		Program Income		Total	
	Initial	Revised	Initial	Revised	Initial	Revised
15-Employee Benefits						
22-Training/Civic Affairs						
23-Communication/Utilities						
24-Materials/Supplies						
25-Contractual Services						
26-Equipment Replacement						
27-Fixed Charges	[286,913.00]	<u>178,553.91</u>			[286,913.00]	<u>178,553.91</u>
28-Land and Structures						
29-Contingencies						
30-Intergovernmental Service Charge						
Total:	[286,913.00]	<u>178,553.91</u>			[286,913.00]	<u>178,553.91</u>

**Supplemental Information**

**Estimated Program Initiation:** 7/1/2020

**Estimated Program Completion:** 6/30/2023

**The Local Match** -0-

**Found in**

**Code #**

**Ordinance Passed:** 20-043

**Date Revised:** 5/27/2020

**PROGRAM DESCRIPTION:**

Funding is provided through the Department of Housing and Urban Development (HUD) to assist low to moderate income residents of New Castle County with various housing support services such as: home rehabilitation, first time homebuyer down payment and settlement help, grants for minor home repairs, the revitalization of aging neighborhoods and other social services.

[~~4/15/2020~~] 9/28/2021

**DEPARTMENT:** Community Services

**EXHIBIT “D”**

**PROGRAM TITLE:** CDBG Subgrantees FY2021

**Ordinance No. 21-108**

Federal – [~~\$380,000~~] \$295,692.09

Object Level	Federal		Program Income		Total	
	Initial	Revised	Initial	Revised	Initial	Revised
11-Salaries and Wages	9,429.00				9,429.00	
15-Employee Benefits	5,571.00				5,571.00	
22-Training/Civic Affairs						
23-Communication/Utilities						
24-Materials/Supplies						
25-Contractual Services						
26-Equipment Replacement						
27-Fixed Charges	[ <del>405,000.00</del> ]	<u>280,692.09</u>			[ <del>405,000.00</del> ]	<u>280,692.09</u>
28-Land and Structures						
29-Contingencies						
30-Intergovernmental Service Charge						
Total:	[ <del>420,000.00</del> ]	295,692.09			[ <del>420,000.00</del> ]	<u>295,692.09</u>

**Supplemental Information**

**Estimated Program Initiation:** 7/1/2020

**Estimated Program Completion:** 6/30/2023

**The Local Match** -0-

**Found in**

**Code #**

**Ordinance Passed:** 20-043

**Date Revised:** 5/27/2020

**PROGRAM DESCRIPTION:**

Funding is provided through the Department of Housing and Urban Development (HUD) to assist low to moderate income residents of New Castle County with various housing support services such as: home rehabilitation, first time homebuyer down payment and settlement help, grants for minor home repairs, the revitalization of aging neighborhoods and other social services.

[~~4/15/2020~~] 9/28/2021

**DEPARTMENT:** Community Services

**EXHIBIT "E"**

**PROGRAM TITLE:** CDBG Neighborhood Conservation FY2021 **Ordinance No. 21-108**

Program Income –

~~[\$60,000.00]~~ \$0.00

Object Level	Federal		Program Income		Total	
	Initial	Revised	Initial	Revised	Initial	Revised
11-Salaries and Wages						
15-Employee Benefits						
22-Training/Civic Affairs						
23-Communication/Utilities						
24-Materials/Supplies						
25-Contractual Services						
26-Equipment Replacement						
27-Fixed Charges			[60,000.00]	<u>0.00</u>	[60,000.00]	<u>0.00</u>
28-Land and Structures						
29-Contingencies						
30-Intergovernmental Service Charge						
Total:			[60,000.00]	<u>0.00</u>	[60,000.00]	<u>0.00</u>

**Supplemental Information**

**Estimated Program Initiation:** 7/1/2020

**Estimated Program Completion:** 6/30/2023

**The Local Match** -0-

**Found in**

**Code #**

**Ordinance Passed:** 20-043

**Date Revised:** 5/27/2020

**PROGRAM DESCRIPTION:**

Funding is provided through the Department of Housing and Urban Development (HUD) to assist low to moderate income residents of New Castle County with various housing support services such as: home rehabilitation, first time homebuyer down payment and settlement help, grants for minor home repairs, the revitalization of aging neighborhoods and other social services.

~~[4/15/2020]~~ 9/28/2021

**DEPARTMENT:** Community Services

**EXHIBIT "F"**

**PROGRAM TITLE:** CDBG Neighborhood Revitalization FY2021  
Clean up

**Ordinance No. 21-108**  
Federal – [~~\$15,000.00~~] \$0.00

Object Level	Federal		Program Income		Total	
	Initial	Revised	Initial	Revised	Initial	Revised
11-Salaries and Wages						
15-Employee Benefits						
22-Training/Civic Affairs						
23-Communication/Utilities						
24-Materials/Supplies						
25-Contractual Services	[ <del>15,000.00</del> ]	<u>0.00</u>			[ <del>15,000.00</del> ]	<u>0.00</u>
26-Equipment Replacement						
27-Fixed Charges						
28-Land and Structures						
29-Contingencies						
30-Intergovernmental Service Charge						
Total:	[ <del>15,000.00</del> ]	<u>0.00</u>			[ <del>15,000.00</del> ]	<u>0.00</u>

**Supplemental Information**

**Estimated Program Initiation:** 7/1/2020

**Estimated Program Completion:** 6/30/2023

**The Local Match** -0-

**Found in**

**Code #**

**Ordinance Passed:** 20-043

**Date Revised:** 5/27/2020

**PROGRAM DESCRIPTION:**

Funding is provided through the Department of Housing and Urban Development (HUD) to assist low to moderate income residents of New Castle County with various housing support services such as: home rehabilitation, first time homebuyer down payment and settlement help, grants for minor home repairs, the revitalization of aging neighborhoods and other social services.

[~~4/15/2020~~] 9/28/2021

**DEPARTMENT:** Community Services

**EXHIBIT "G"**

**PROGRAM TITLE:** CDBG Relocation FY2021

**Ordinance No. 21-108**

Federal – [~~\$15,000~~] \$0.00

Object Level	Federal		Program Income		Total	
	Initial	Revised	Initial	Revised	Initial	Revised
11-Salaries and Wages						
15-Employee Benefits						
22-Training/Civic Affairs						
23-Communication/Utilities						
24-Materials/Supplies						
25-Contractual Services						
26-Equipment Replacement						
27-Fixed Charges	[ <del>15,000.00</del> ]	<u>0.00</u>			[ <del>15,000.00</del> ]	<u>0.00</u>
28-Land and Structures						
29-Contingencies						
30-Intergovernmental Service Charge						
Total:	[ <del>15,000.00</del> ]	<u>0.00</u>			[ <del>15,000.00</del> ]	<u>0.00</u>

**Supplemental Information**

**Estimated Program Initiation:** 7/1/2020

**Estimated Program Completion:** 6/30/2023

**The Local Match** -0-

**Found in**

**Code #**

**Ordinance Passed:** 20-043

**Date Revised:** 5/27/2020

**PROGRAM DESCRIPTION:**

Funding is provided through the Department of Housing and Urban Development (HUD) to assist low to moderate income residents of New Castle County with various housing support services such as: home rehabilitation, first time homebuyer down payment and settlement help, grants for minor home repairs, the revitalization of aging neighborhoods and other social services.

[~~4/15/2020~~] 9/28/2021



Introduced by: Mr. Hollins, Ms. Diller  
Date of introduction: September 28, 2021

**ORDINANCE NO. 21-109**

**AMEND THE GRANTS BUDGET:**

**REALIGN \$152,198.19 IN THE FY2019 HOME INVESTMENT PARTNERSHIP PROGRAM (HOME) GRANT WHICH IS ADMINISTERED BY THE DEPARTMENT OF COMMUNITY SERVICES, DIVISION OF COMMUNITY DEVELOPMENT AND HOUSING**

**WHEREAS**, original allocated funding in the amount of \$991,978.00 from the U.S. Department of Housing and Urban Development (HUD) and estimated program income in the amount of \$75,000.00 was previously approved by County Council and appropriated to the FY2019 Home Investment Partnership Program (HOME) Grant via Ordinance 18-057; and

**WHEREAS**, authorization is sought for the realignment of \$152,198.19 in federal program income funds within the FY2019 HOME Program Grant to provide funding for subgrantees; and,

**WHEREAS**, Council has determined that the provisions of this Ordinance substantially advance, and are reasonably and rationally related to, legitimate government interests (i.e., promoting the health, safety, morals, convenience, order, prosperity and/or welfare of the present and future inhabitants of this State).

**NOW, THEREFORE, THE COUNTY OF NEW CASTLE HEREBY ORDAINS:**

Section 1. The Grants Budget as adopted by Ordinance No. 75-173 is hereby amended by deleting the material bracketed and stricken and by adding the material underscored on the attached

Section 2. This Ordinance shall become effective immediately upon its adoption by County Council and approval by the County Executive, or as otherwise provided by 9 *Del. C.* § 1156.

Adopted by County Council of  
New Castle County on:

---

President of County Council  
of New Castle County

Approved on:

---

County Executive  
New Castle County

**SYNOPSIS:** This Ordinance, if approved, will realign \$152,198.19 in the FY2019 HOME Program Grant, which is administered by the Department of Community Services, Division of Community Development and Housing. The realignment will provide funding for subgrantees.

The HOME Program Grant is funded through HUD, and through loan repayments from rehabilitation projects and acquisition of housing, and the administration of the program. The major objectives of the HOME program are to assist families with low to moderate income within New Castle County but outside of the cities of Wilmington and Newark, with rehabilitation of their home through the funding provided to agencies that provide housing support services.

**FISCAL NOTE:** This Ordinance, if approved, will amend the Grants Budget by realigning \$152,198.19 in the FY2019 HOME Program Grant.

The realignment of budget will affect the FY2019 HOME Program as follows:

Rehab Loan Delivery (Exhibit A)	\$(152,198.19)
Subgrantees (Exhibit B)	<u>152,198.19</u>
Total	\$0.00

This Ordinance, if approved, will have no fiscal impact. The realignment will affect FY2022 since the targeted program completion date is June 30, 2022. There is no discernible fiscal impact on the current operating budget.

**EXHIBIT "A"****DEPARTMENT:** Community Services**Ordinance No. 21-109**Federal: [~~\$152,198.19~~] \$0**PROGRAM TITLE:** FY2019 HOME Program  
Rehab Loan Delivery

Object Level	Federal		County		Program Income		Total	
	Initial	Revised	Initial	Revised	Initial	Revised	Initial	Revised
11-Salaries and Wages	<del>[81,977.90]</del>	<u>0.00</u>					<del>[81,977.90]</del>	<u>0.00</u>
15-Employee Benefits	<del>[50,598.47]</del>	<u>0.00</u>					<del>[50,598.47]</del>	<u>0.00</u>
22-Training/Civic Affairs	<del>[3,625.00]</del>	<u>0.00</u>					<del>[3,625.00]</del>	<u>0.00</u>
23-Communication/Utilities								
24-Materials/Supplies	<del>[500.00]</del>	<u>0.00</u>					<del>[500.00]</del>	<u>0.00</u>
25-Contractual Services	<del>[15,996.82]</del>	<u>0.00</u>					<del>[15,996.82]</del>	<u>0.00</u>
26-Equipment Replacement								
27-Fixed Charges								
28-Land and Structures								
29-Contingencies								
30-Operating Transfers								
Total:	<del>[152,198.19]</del>	<u>0.00</u>					<del>[152,198.19]</del>	<u>0.00</u>

**Supplemental Information****Estimated Program Initiation:** 7/1/2019**Estimated Program Completion:** 6/30/2022**The Local Match** -0-**Found in****Code #****Ordinance Passed:** 18-057**Date Revised:** 05/07/2018**PROGRAM DESCRIPTION:**

HOME Programs are funded from HUD for housing rehabilitation and acquisition, and administration of the program. Families served are low to moderate income households in New Castle County – outside the cities of Wilmington or Newark. The funds will be used to rehabilitate homes to meet code and for subgrantee programs that support housing.

~~[05/07/2018]~~ 09/28/2021

**EXHIBIT "B"****DEPARTMENT:** Community Services**Ordinance No. 21-109**Federal: [~~\$18,649.72~~] \$170,847.91**PROGRAM TITLE:** FY2019 HOME Subgrantees

Object Level	Federal		Program Income		Total	
	Initial	Revised	Initial	Revised	Initial	Revised
11-Salaries and Wages						
15-Employee Benefits						
22-Training/Civic Affairs						
23-Communication/Utilities						
24-Materials/Supplies						
25-Contractual Services						
26-Equipment Replacement						
27-Fixed Charges	<del>[18,649.72]</del>	<u>170,847.91</u>			<del>[18,649.72]</del>	<u>170,847.91</u>
28-Land and Structures						
29-Contingencies						
30-Operating Transfers						
Total:	<del>[18,649.72]</del>	<u>170,847.91</u>			<del>[18,649.72]</del>	<u>170,847.91</u>

**Supplemental Information****Estimated Program Initiation:** 7/1/2019**Estimated Program Completion:** 6/30/2022**The Local Match** -0-**Found in****Code #****Ordinance Passed:** 18-057**Date Revised:** 05/07/2018**PROGRAM DESCRIPTION:**

HOME Programs are funded from HUD for housing rehabilitation and acquisition, and administration of the program. Families served are low to moderate income households in New Castle County – outside the cities of Wilmington or Newark. The funds will be used to rehabilitate homes to meet code and for subgrantee programs that support housing.

~~[05/07/2018]~~ 09/28/2021

**ORDINANCE NO. 21-110**

**TO AMEND NEW CASTLE COUNTY CODE CHAPTER 14 (“FINANCE AND TAXATION”), ARTICLE 1 (“IN GENERAL”) TO ESTABLISH THE AFFORDABLE HOUSING FUND**

**WHEREAS**, according to the 2021 National Low Income Housing Coalition Out of Reach Report, a renter must earn \$24.24 an hour to afford a modest two-bedroom apartment in New Castle County. For a renter earning minimum wage, they would have to work 97 hours per week to afford a 2-bedroom apartment at Fair Market Rate; and

**WHEREAS**, U.S Census Data reports that 32% of all households in New Castle County or 66,082 households in New Castle County are renter households, and that 43.9% of renter households in New Castle County or 29,009 are moderately to severely cost burdened, paying 50% or more of their income towards housing. Cost burdened households are more likely than other renters to sacrifice other necessities like healthy food and healthcare to pay the rent, and to experience unstable housing situations like evictions; and

**WHEREAS**, a 2019 National Low Income Housing Coalition report showed that across Delaware, there is a severe shortage of affordable and available homes for the state’s Extremely Low Income (ELI) households. There are only 38 rental units available statewide for every 100 ELI families. This crisis is greatest in New Castle County, where there is a shortage of 10,400 affordable and available housing units for the county’s Extreme Low Income (ELI) renter households; and

**WHEREAS**, annually, the primary driver of the preservation or creation of affordable housing is the Delaware State Housing Authority’s Low Income Housing Tax Credit Program. Due to budgetary constraints, only 2-3 projects are selected statewide with 1 project selected from New Castle County; and

**WHEREAS**, New Castle County Housing Choice Voucher Program clients who are provided a housing voucher are only able to secure affordable housing 50% of the time in New Castle County; and

**WHEREAS**, according to a brief published by the University of Delaware Biden School in 2020 entitled *Addressing the Threat of COVID-19-Related Housing Instability and Displacement in Delaware*, as Delaware’s COVID-19 response measures were implemented, the state saw unemployment rate increases in the double-digits. Those job losses were concentrated among those receiving lower wages, and thus added to the number of households that are unstably housed and intensified cost burdens for those who are already unstably housed. The more widespread and the more severe housing instability becomes, the more housing instability, if unchecked, will lead to housing displacement and homelessness; and

**WHEREAS**, County Council wishes to dedicate financial resources toward addressing the lack of affordable housing for cost burdened and Extreme Low Income renter households within New Castle County through the establishment of an Affordable Housing Fund; and

**WHEREAS**, County Council has determined that the provisions of this Ordinance substantially advance, and are reasonably and rationally related to, legitimate government interests (*i.e.*, promoting the health, safety, morals, convenience, order, prosperity and/or welfare of the present and future inhabitants of this State).

**NOW, THEREFORE, THE COUNTY OF NEW CASTLE HEREBY ORDAINS:**

Section 1. *New Castle County Code* Chapter 14 (“Finance and Taxation”), Article 1 (“In General”) is hereby amended by adding the matter that is underscored, as set forth below:

**Sec. 14.01.020. Affordable Housing Fund**

- A. There is hereby established an Affordable Housing Fund.
- B. The amount of the fund shall be set by County Council with an initial transfer of funds from the general fund tax stabilization reserve and as thereafter provided by ordinance.
- C. The fund shall be used exclusively for the preservation and development of affordable housing within New Castle County. Funds shall be appropriated to projects and initiatives consistent with the purpose of the Affordable Housing Fund by resolution adopted by a majority of County Council. Funds placed in the Affordable Housing Fund may not be reappropriated for a use inconsistent with the purposes of the Affordable Housing Fund except through the adoption of a resolution by a two-thirds majority of County Council.
- D. The fund shall be administered by the Department of Community Services, with oversight by County Council, and governed by policies and procedures set forth in an administrative manual to be approved by County Council.
- E. A report on the status of the fund will be given to County Council and the Executive by the Department of Community Services annually.

Section 2. This Ordinance shall become effective immediately upon its adoption by County Council and approval by the County Executive, or as otherwise provided in 9 *Del. C.* § 1156.

Section 3. It is the intent of the County Council that the provisions of this Ordinance shall be effective retroactive to June 30, 2021.

Adopted by County Council of  
New Castle County on:

---

President of County Council of  
of New Castle County

Approved on:

---

County Executive  
New Castle County

**SYNOPSIS:** This Ordinance, if approved, establishes the Affordable Housing Fund separate from the General Fund. The fund will be used to promote the preservation and development of affordable housing within New Castle County.

It is the intent of the County Council that the provisions of this Ordinance shall be effective retroactive to June 30, 2021

**FISCAL NOTE:** This Ordinance, if approved, will have no fiscal impact.

Introduced by: Mr. Hollins, Ms. Diller

Date of introduction: September 28, 2021

**ORDINANCE NO. 21-111**

**TO AMEND THE FY2021 APPROVED OPERATING BUDGET:  
ALLOCATE \$15,000,000 FROM THE GENERAL FUND TAX STABILIZATION  
RESERVE ACCOUNT TO THE AFFORDABLE HOUSING FUND**

**WHEREAS**, by separate Ordinance, New Castle County Council established the Affordable Housing Fund to preserve and develop affordable housing within New Castle County; and

**WHEREAS**, New Castle County Council has determined that the provisions of this ordinance substantially advance, and are reasonably and rationally related to, legitimate government interests (i.e., promoting the health, safety, morals, convenience, order, prosperity and/or welfare of the present and future inhabitants of this State).

**NOW, THEREFORE, THE COUNTY OF NEW CASTLE HEREBY ORDAINS:**

Section 1. The Annual Operating Budget Ordinance for the fiscal year beginning July 1, 2020, is hereby amended by deleting the matter stricken and adding the matter underscored on the attached Exhibit "A".

Section 2. The foregoing amendment shall be considered a part of the Annual Operating Budget for the fiscal year beginning July 1, 2020 and shall be effective as though incorporated initially in the FY2021 Annual Operating Budget Ordinance.

Section 3. This Ordinance shall become effective immediately upon its adoption by County Council and signature of the County Executive, or as otherwise provided in 9 *Del. C.* § 1156.

Section 4. It is the intent of the County Council that the provisions of this Ordinance shall be effective retroactive to June 30, 2021.

Adopted by County Council of  
New Castle County on:

---

President of County Council of  
of New Castle County

Approved on:

---

County Executive  
New Castle County



**SYNOPSIS:** This Ordinance, if approved, provides initial funding for the Affordable Housing Fund through the transfer of \$15,000,000 from the General Fund Tax Stabilization Reserve Account.

It is the intent of the County Council that the provisions of this Ordinance shall be effective retroactive to June 30, 2021.

**FISCAL NOTE:** This Ordinance, if approved, will allocate \$15,000,000 from the General Fund Tax Stabilization Reserve Account to the Affordable Housing Fund. This corresponds with Resolution No. 21-159.

**COUNTY COUNCIL**

Salaries and Wages	\$	1,996,495
Benefits		1,179,788
Training and Civic Affairs		59,716
Communication and Utilities		22,153
Materials and Supplies		28,528
Contractual Services		275,712
Equipment		2,582
Grants and Fixed Charges		225,667
Operating Transfer Charges		126,011
<b>Total</b>	<b>\$</b>	<b>3,916,652</b>
<b>Total Authorized Full-Time Positions</b>	<b>35</b>	

**COUNTY EXECUTIVE**

Salaries and Wages	\$	1,487,160
Benefits		841,565
Training and Civic Affairs		21,904
Communication and Utilities		16,379
Materials and Supplies		8,489
Contractual Services		206,507
Equipment		1,000
Grants and Fixed Charges		429,003
Contingency		2,498
Operating Transfer Charges		67,499
<b>Total</b>	<b>\$</b>	<b>3,082,004</b>
<b>Total Authorized Full-Time Positions</b>	<b>14</b>	

**DEPARTMENT OF ADMINISTRATION**

Salaries and Wages	\$	10,526,898
Benefits		6,135,094
Training and Civic Affairs		100,264
Communication and Utilities		6,407,000
Materials and Supplies		137,511
Contractual Services		6,496,032
Equipment		306,387
Grants and Fixed Charges		5,133,589
Contingency *		843,674
Operating Transfer Charges		951,905
Operating Transfer Credits		(12,283,930)
<b>Total</b>	<b>\$</b>	<b>24,754,424</b>
<b>Total Authorized Full-Time Positions</b>	<b>149</b>	

**DEPARTMENT OF PUBLIC WORKS**

Salaries and Wages	\$	21,681,559
Benefits		12,729,149
Training and Civic Affairs		38,045
Communication and Utilities		24,789,510
Materials and Supplies		4,267,446
Contractual Services		10,014,227
Equipment		972,639
Grants and Fixed Charges		1,281,987
Land and Structures		5,000
Operating Transfer Charges		4,213,129
Operating Transfer Credits		(7,125,794)
<b>Total</b>	<b>\$</b>	<b>72,866,897</b>
<b>Total Authorized Full-Time Positions</b>		<b>378</b>

**DEPARTMENT OF LAND USE**

Salaries and Wages	\$	7,767,194
Benefits		4,564,457
Training and Civic Affairs		46,840
Communication and Utilities		119,109
Materials and Supplies		199,418
Contractual Services		1,775,174
Equipment		265,546
Grants and Fixed Charges		31,500
Operating Transfer Charges		922,559
Operating Transfer Credits		(567,783)
<b>Total</b>	<b>\$</b>	<b>15,124,014</b>
<b>Total Authorized Full-Time Positions</b>		<b>116</b>

**DEPARTMENT OF COMMUNITY SERVICES**

Salaries and Wages	\$	9,331,735
Benefits		4,298,636
Training and Civic Affairs		18,560
Communication and Utilities		971,861
Materials and Supplies		1,436,509
Contractual Services		1,779,822
Equipment		52,940
Grants and Fixed Charges		2,950,635
Operating Transfer Charges		1,192,840
Operating Transfer Credits		(182,000)
<b>Total</b>	<b>\$</b>	<b>21,851,538</b>
<b>Total Authorized Full-Time Positions</b>		<b>158</b>

**DEPARTMENT OF PUBLIC SAFETY**

Salaries and Wages	\$	58,712,146
Benefits		37,829,027
Training and Civic Affairs		129,365
Communication and Utilities		1,009,928
Materials and Supplies		1,469,070
Contractual Services		1,999,112
Equipment		1,079,557
Grants and Fixed Charges		6,148,639
Operating Transfer Charges		7,104,720
<b>Total</b>	<b>\$</b>	<b>115,481,564</b>
<b>Total Authorized Full-Time Positions</b>		<b>700</b>

**PROTHONOTARY**

Benefits	\$	22,037
<b>Total</b>	<b>\$</b>	<b>22,037</b>
<b>Total Authorized Full-Time Positions</b>		<b>0</b>

**REGISTER IN CHANCERY**

Salaries and Wages	\$	120,542
Benefits		71,230
<b>Total</b>	<b>\$</b>	<b>191,772</b>
<b>Total Authorized Full-Time Positions</b>		<b>2</b>

**REGISTER OF WILLS**

Salaries and Wages	\$	1,057,592
Benefits		612,842
Training and Civic Affairs		34,405
Communication and Utilities		13,023
Materials and Supplies		7,851
Contractual Services		14,270
Equipment		5,350
Operating Transfer Charges		70,470
<b>Total</b>	<b>\$</b>	<b>1,815,803</b>
<b>Total Authorized Full-Time Positions</b>		<b>19</b>

**RECORDER OF DEEDS**

Salaries and Wages	\$	1,127,407
Benefits		643,676
Training and Civic Affairs		43,170
Communication and Utilities		37,042
Materials and Supplies		12,989
Contractual Services		81,654
Equipment		2,000
Grants and Fixed Charges		15,000
Operating Transfer Charges		151,460
<b>Total</b>	<b>\$</b>	<b>2,114,398</b>
<b>Total Authorized Full-Time Positions</b>	<b>24</b>	

**SHERIFF**

Salaries and Wages	\$	1,122,599
Benefits		659,663
Training and Civic Affairs		29,452
Communication and Utilities		20,684
Materials and Supplies		21,034
Contractual Services		57,373
Equipment		5,000
Operating Transfer Charges		156,696
<b>Total</b>	<b>\$</b>	<b>2,072,501</b>
<b>Total Authorized Full-Time Positions</b>	<b>21</b>	

**CLERK OF THE PEACE**

Salaries and Wages	\$	453,327
Benefits		264,335
Training and Civic Affairs		11,540
Communication and Utilities		5,402
Materials and Supplies		5,424
Contractual Services		82,229
Operating Transfer Charges		28,661
<b>Total</b>	<b>\$</b>	<b>850,918</b>
<b>Total Authorized Full-Time Positions</b>	<b>7</b>	

**DEBT SERVICE**

Debt Service	\$	44,928,600
<b>Total</b>	<b>\$</b>	<b>44,928,600</b>
<b>Total Authorized Full-Time Positions</b>		

**ETHICS COMMISSION**

Salaries and Wages	\$	38,000
Benefits		4,372
Training and Civic Affairs		8,800
Communication and Utilities		3,572
Materials and Supplies		2,489
Contractual Services		302,689
Equipment		2,000
Operating Transfer Charges		6,215
<b>Total</b>	<b>\$</b>	<b>368,137</b>
<b>Total Authorized Full-Time Positions</b>		<b>0</b>

**NEW CASTLE COUNTY**

Salaries and Wages	\$	115,422,654
Benefits		69,855,871
Training and Civic Affairs		542,061
Communication and Utilities		33,415,663
Materials and Supplies		7,596,758
Contractual Services		23,084,801
Equipment		2,695,001
Grants and Fixed Charges		16,216,020
Debt Service		44,928,600
Land and Structures		5,000
Contingency		846,172
Operating Transfer Charges		14,992,165
Operating Transfer Credits		(20,159,507)
<b>Sub-Total New Castle County</b>	<b>\$</b>	<b>309,441,259</b>
<b>Total Authorized Full-Time Positions</b>		<b>1,623</b>

**RESERVE ACCOUNTS AS OF JUNE 30, 2021**

Tax Stabilization Reserve Account (unaudited)*	<del>78,329,501</del>	<u>63,329,501</u>
Sewer Rate Stabilization Reserve Account (unaudited)		19,021,127
General Fund Budget Reserve Account		42,543,328
Sewer Fund Budget Reserve Account		16,619,388
<b>Total Reserves:</b>	<b><del>156,513,344</del></b>	<b><u>141,513,344</u></b>

\*Balance reflects passage of Resolution No. 21-159.

**Effective 7/1/2020, Contingencies are included in the Department of Administration**

Introduced by: Mr. Smiley, Mr. Cartier  
Date of introduction: September 28, 2021

**ORDINANCE NO. 21-112**

**AMEND THE FY2021 APPROVED OPERATING BUDGET:  
REALIGN \$2,861,300 WITHIN THE GENERAL FUND AND \$336,000 WITHIN THE  
SEWER FUND IN ORDER TO PROVIDE FUNDING FOR SALARIES AND WAGES AND  
HEALTHCARE EXPENSES**

**WHEREAS**, realignment of funds is required for the FY2021 County's salaries and wages and healthcare expenses; and

**WHEREAS**, the General Fund will require a realignment of \$455,300 in the salaries and wages budget line item and \$2,406,000 in the benefits budget line item across Departments; and

**WHEREAS**, the Sewer Fund will require a realignment of \$336,000 for the benefits budget line item; and

**WHEREAS**, the revenue measures heretofore adopted by the County Council, together with any General Fund Tax Stabilization Reserves are, in the opinion of the County Executive, estimated to yield sums at least sufficient to balance the proposed expenditures as set forth in the Annual Operating Budget as hereinafter amended.

**NOW, THEREFORE, THE COUNTY OF NEW CASTLE HEREBY ORDAINS:**

Section 1. The Annual Operating Budget for the fiscal year beginning July 1, 2020 is hereby amended by deleting the matter stricken and adding the matter underscored on the attached Exhibit "A."

Section 2. The foregoing amendment shall be considered a part of the Annual Operating Budget for the fiscal year beginning July 1, 2020 and shall be effective as though incorporated initially in the Annual Operating Budget.

Section 3. This Ordinance shall become effective immediately upon its adoption by County Council and approval by the County Executive, or as otherwise provided in 9 *Del. C.* § 1156.

Section 4. It is the intent of the County Council that the provisions of this Ordinance shall be effective retroactive to June 30, 2021.

Adopted by County Council of  
New Castle County on:

---

President of County Council  
of New Castle County

Approved on:

---

County Executive  
New Castle County

**SYNOPSIS:** This Ordinance, if approved, will realign \$455,300 in salaries and wages and \$2,406,000 in benefits within the General Fund and \$336,000 within the Sewer Fund. This realignment of funds is necessary to cover FY2021 County's salaries and wages and healthcare expenses.

It is the intent of the County Council that the provisions of this Ordinance shall be effective retroactive to June 30, 2021.

**FISCAL NOTE:** This Ordinance, if approved, will realign \$455,300 in salaries and wages and \$2,406,000 in benefits within the General Fund and \$336,000 within the Sewer Fund. This realignment of funds is necessary to cover FY2021 County's salaries and wages and healthcare expenses. This realignment of funding will result in no increase to the FY2021 Approved Operating Budget as the legislation is a transfer of funds between departments and row offices within the same fund.

Realignment of the General Fund will be as follows:

General Fund	Salaries	Benefits	Total Change
County Council		\$75,000	\$75,000
County Executive		\$76,000	\$76,000
Department of Administration	\$145,000	\$490,000	\$635,000
Department of Public Safety	(\$455,300)	(\$2,406,000)	(\$2,861,300)
Department of Public Works	\$75,000	\$419,000	\$494,000
Department of Community Services	\$172,000	\$859,000	\$1,031,000
Department of Land Use	\$58,000	\$311,000	\$369,000
Register in Chancery		\$5,000	\$5,000
Register in Wills		\$37,000	\$37,000
Recorder of Deeds	\$300	\$68,000	\$68,300
Sheriff		\$41,000	\$41,000
Clerk of the Peace	\$5,000	\$25,000	\$30,000
Net Change	\$0	\$0	\$0

Realignment of the Sewer Fund will be as follows:

Sewer Fund	Department of Public Works	Department of Land Use	Total Change
Salaries	(\$160,000)	(\$70,000)	(\$230,000)
Benefits	\$356,000	(\$20,000)	\$336,000
Travel and Civic Affairs	(\$10,000)	(\$4,000)	(\$14,000)
Communication and Utilities	(\$37,000)		(\$37,000)
Materials and Supplies	(\$30,000)		(\$30,000)
Contractual Services	(\$10,000)	(\$10,000)	(\$20,000)
Equipment	(\$5,000)		(\$5,000)
Net Change	\$104,000	(\$104,000)	\$0



**COUNTY COUNCIL**

Salaries and Wages		\$	1,996,495
Benefits	1,179,788		<u>1,254,788</u>
Training and Civic Affairs			59,716
Communication and Utilities			22,153
Materials and Supplies			28,528
Contractual Services			275,712
Equipment			2,582
Grants and Fixed Charges			225,667
Operating Transfer Charges			126,011
<b>Total</b>	<b>3,916,652</b>	<b>\$</b>	<b><u>3,991,652</u></b>
<b>Total Authorized Full-Time Positions</b>	<b>35</b>		

**COUNTY EXECUTIVE**

Salaries and Wages		\$	1,487,160
Benefits	841,565		<u>917,565</u>
Training and Civic Affairs			21,904
Communication and Utilities			16,379
Materials and Supplies			8,489
Contractual Services			206,507
Equipment			1,000
Grants and Fixed Charges			429,003
Contingency			2,498
Operating Transfer Charges			67,499
<b>Total</b>	<b>3,082,004</b>	<b>\$</b>	<b><u>3,158,004</u></b>
<b>Total Authorized Full-Time Positions</b>	<b>14</b>		

**DEPARTMENT OF ADMINISTRATION**

Salaries and Wages	10,526,898	\$	<u>10,671,898</u>
Benefits	6,135,094		<u>6,625,094</u>
Training and Civic Affairs			100,264
Communication and Utilities			6,407,000
Materials and Supplies			137,511
Contractual Services			6,496,032
Equipment			306,387
Grants and Fixed Charges			5,133,589
Contingency *			843,674
Operating Transfer Charges			951,905
Operating Transfer Credits			(12,283,930)
<b>Total</b>	<b>24,754,424</b>	<b>\$</b>	<b><u>25,389,424</u></b>
<b>Total Authorized Full-Time Positions</b>	<b>149</b>		

**DEPARTMENT OF PUBLIC WORKS**

Salaries and Wages	21,681,559	\$	<u>21,596,559</u>
Benefits	<u>12,729,149</u>		<u>13,504,149</u>
Training and Civic Affairs	38,045		<u>28,045</u>
Communication and Utilities	24,789,510		<u>24,752,510</u>
Materials and Supplies	4,267,446		<u>4,237,446</u>
Contractual Services	10,014,227		<u>10,004,227</u>
Equipment	972,639		<u>967,639</u>
Grants and Fixed Charges			1,281,987
Land and Structures			5,000
Operating Transfer Charges			4,213,129
Operating Transfer Credits			(7,125,794)
<b>Total</b>	<b><u>72,866,897</u></b>	<b>\$</b>	<b><u>73,464,897</u></b>
<b>Total Authorized Full-Time Positions</b>	<b>378</b>		

**DEPARTMENT OF LAND USE**

Salaries and Wages	7,767,194	\$	<u>7,755,194</u>
Benefits	<u>4,564,457</u>		<u>4,855,457</u>
Training and Civic Affairs	46,840		<u>42,840</u>
Communication and Utilities			119,109
Materials and Supplies			199,418
Contractual Services	1,775,174		<u>1,765,174</u>
Equipment			265,546
Grants and Fixed Charges			31,500
Operating Transfer Charges			922,559
Operating Transfer Credits			(567,783)
<b>Total</b>	<b><u>15,124,014</u></b>	<b>\$</b>	<b><u>15,389,014</u></b>
<b>Total Authorized Full-Time Positions</b>	<b>116</b>		

**DEPARTMENT OF COMMUNITY SERVICES**

Salaries and Wages	9,331,735	\$	<u>9,503,735</u>
Benefits	<u>4,298,636</u>		<u>5,157,636</u>
Training and Civic Affairs			18,560
Communication and Utilities			971,861
Materials and Supplies			1,436,509
Contractual Services			1,779,822
Equipment			52,940
Grants and Fixed Charges			2,950,635
Operating Transfer Charges			1,192,840
Operating Transfer Credits			(182,000)
<b>Total</b>	<b><u>21,851,538</u></b>	<b>\$</b>	<b><u>22,882,538</u></b>
<b>Total Authorized Full-Time Positions</b>	<b>158</b>		

**DEPARTMENT OF PUBLIC SAFETY**

Salaries and Wages	58,712,146	\$	58,256,846
Benefits	37,829,027		<u>35,423,027</u>
Training and Civic Affairs			129,365
Communication and Utilities			1,009,928
Materials and Supplies			1,469,070
Contractual Services			1,999,112
Equipment			1,079,557
Grants and Fixed Charges			6,148,639
Operating Transfer Charges			7,104,720
<b>Total</b>	<b><del>115,481,564</del></b>	<b>\$</b>	<b><u>112,620,264</u></b>
<b>Total Authorized Full-Time Positions</b>	<b>700</b>		

**PROTHONOTARY**

Benefits		\$	22,037
<b>Total</b>		<b>\$</b>	<b><u>22,037</u></b>
<b>Total Authorized Full-Time Positions</b>	<b>0</b>		

**REGISTER IN CHANCERY**

Salaries and Wages		\$	120,542
Benefits	71,230		<u>76,230</u>
<b>Total</b>	<b><del>191,772</del></b>	<b>\$</b>	<b><u>196,772</u></b>
<b>Total Authorized Full-Time Positions</b>	<b>2</b>		

**REGISTER OF WILLS**

Salaries and Wages		\$	1,057,592
Benefits	612,842		<u>649,842</u>
Training and Civic Affairs			34,405
Communication and Utilities			13,023
Materials and Supplies			7,851
Contractual Services			14,270
Equipment			5,350
Operating Transfer Charges			70,470
<b>Total</b>	<b><del>1,815,803</del></b>	<b>\$</b>	<b><u>1,852,803</u></b>
<b>Total Authorized Full-Time Positions</b>	<b>19</b>		

**RECORDER OF DEEDS**

Salaries and Wages	1,127,407	\$	<u>1,127,707</u>
Benefits	643,676		<u>711,676</u>
Training and Civic Affairs			43,170
Communication and Utilities			37,042
Materials and Supplies			12,989
Contractual Services			81,654
Equipment			2,000
Grants and Fixed Charges			15,000
Operating Transfer Charges			151,460
<b>Total</b>	<b><u>2,114,398</u></b>	<b>\$</b>	<b><u>2,182,698</u></b>
<b>Total Authorized Full-Time Positions</b>	<b>24</b>		

**SHERIFF**

Salaries and Wages		\$	1,122,599
Benefits	659,663		<u>700,663</u>
Training and Civic Affairs			29,452
Communication and Utilities			20,684
Materials and Supplies			21,034
Contractual Services			57,373
Equipment			5,000
Operating Transfer Charges			156,696
<b>Total</b>	<b><u>2,072,501</u></b>	<b>\$</b>	<b><u>2,113,501</u></b>
<b>Total Authorized Full-Time Positions</b>	<b>21</b>		

**CLERK OF THE PEACE**

Salaries and Wages	453,327	\$	<u>458,327</u>
Benefits	264,335		<u>289,335</u>
Training and Civic Affairs			11,540
Communication and Utilities			5,402
Materials and Supplies			5,424
Contractual Services			82,229
Operating Transfer Charges			28,661
<b>Total</b>	<b><u>850,918</u></b>	<b>\$</b>	<b><u>880,918</u></b>
<b>Total Authorized Full-Time Positions</b>	<b>7</b>		

**DEBT SERVICE**

Debt Service		\$	44,928,600
<b>Total</b>		<b>\$</b>	<b><u>44,928,600</u></b>
<b>Total Authorized Full-Time Positions</b>			

**ETHICS COMMISSION**

Salaries and Wages		\$	38,000
Benefits			4,372
Training and Civic Affairs			8,800
Communication and Utilities			3,572
Materials and Supplies			2,489
Contractual Services			302,689
Equipment			2,000
Operating Transfer Charges			6,215
<b>Total</b>		\$	<b>368,137</b>
<b>Total Authorized Full-Time Positions</b>	<b>0</b>		

**NEW CASTLE COUNTY**

Salaries and Wages	<del>115,422,654</del>	\$	<u>115,192,654</u>
Benefits	<del>69,855,871</del>		<u>70,191,871</u>
Training and Civic Affairs	<del>542,061</del>		<u>528,061</u>
Communication and Utilities	<del>33,415,663</del>		<u>33,378,663</u>
Materials and Supplies	<del>7,596,758</del>		<u>7,566,758</u>
Contractual Services	<del>23,084,801</del>		<u>23,064,801</u>
Equipment	<del>2,695,001</del>		<u>2,690,001</u>
Grants and Fixed Charges			16,216,020
Debt Service			44,928,600
Land and Structures			5,000
Contingency			846,172
Operating Transfer Charges			14,992,165
Operating Transfer Credits			(20,159,507)
<b>Sub-Total New Castle County</b>	<b><del>309,441,259</del></b>	\$	<b><u>309,441,259</u></b>
<b>Total Authorized Full-Time Positions</b>	<b>1,623</b>		

**RESERVE ACCOUNTS AS OF JUNE 30, 2021**

Tax Stabilization Reserve Account (unaudited)	63,329,501
Sewer Rate Stabilization Reserve Account (unaudited)	19,021,127
General Fund Budget Reserve Account	42,543,328
Sewer Fund Budget Reserve Account	16,619,388
<b>Total Reserves:</b>	<b>141,513,344</b>

**Effective 7/1/2020, Contingencies are included in the Department of Administration**

**ORDINANCE NO. 21-114**

**TO PROVIDE FOR THE INSTALLATION OF TRADITIONAIRE STREET LIGHTS WITH  
HIGH PRESSURE SODIUM (HPS) 70-WATT BULBS IN THE WHITEWOOD VILLAGE  
SUBDIVISION LOCATED IN THE PENCADER HUNDRED AND FOR A LIGHT TAX  
BASED ON THE COST OF STREET LIGHTS**

**WHEREAS**, a petition has been filed with the Clerk of New Castle County Council for the establishment of a street light tax district in the **WHITEWOOD VILLAGE SUBDIVISION** and for the installation of street lights therein.

**NOW, THEREFORE, THE COUNTY OF NEW CASTLE HEREBY ORDAINS:**

Section 1. The County Executive is hereby authorized to execute a contract, in accordance with 9 *Del. C.* Chapter 21, to provide TRADITIONAIRE street lights with high pressure sodium (HPS) 70-watt bulbs, according to the standards established by the New Castle County Department of Land Use, to be erected along BELLE FOURCHE DR., RIVERS DR., WHITEWOOD DR. and SPEARFISH CT. as set forth in the petition.

Section 2. The properties set forth in the petition shall be subject to an annual tax based upon the full annual cost of the street lighting in an amount to be provided for in the Annual Revenue Ordinance.

Section 3. This Ordinance shall become effective immediately upon its adoption by County Council and approval by the County Executive, or as otherwise provided in 9 *Del. C.* § 1156.

Adopted by County Council of  
New Castle County on:

---

President of Council  
of New Castle County

Approved on:

---

County Executive  
New Castle County

**SYNOPSIS:** This Ordinance approves the installation of TRADITIONAIRE street lights with high pressure sodium (HPS) 70-watt bulbs in the WHITEWOOD VILLAGE SUBDIVISION.

**FISCAL NOTE:** This Ordinance , if approved, provides for the installation of TRADITIONAIRE street lights with high pressure sodium (HPS) 70-watt bulbs and the assessment of a light tax based on the rates set in the Annual Revenue Ordinance.

The light tax assessed on these WHITEWOOD VILLAGE SUBDIVISION properties set forth in the petition filed with the Clerk of County Council will be billed in conjunction with the annual property tax billing. The increased expenditure to the County resulting from the installation and maintenance will be offset by the increased revenues realized from the light tax assessment.



OFFICE OF FINANCE

**BUILDERS PETITION FOR STREET LIGHTING**

STATE OF DELAWARE :

SS :

NEW CASTLE COUNTY :

TO: The Honorable President and Members of County Council of New Castle County, Delaware

BE IT KNOWN, that on this 24<sup>th</sup> Day of August, A.D. 2021 personally  
appeared before me, the undersigned Notary Public, Louis J Capano, III

\_\_\_\_\_ of  
the State of Delaware, known to me as such, and being first duly sworn by me according to law, stated and said  
as follows:

1. Whitecap, LLC  
holds record title to Whitewood Village

a subdivision located in Pencader Hundred, New Castle County,  
Delaware, the metes and bounds for which are set forth in the Deed dated October 31, 2012,  
(Sheriff's Deed Levari Facias), between Trinidad Navarro, Sheriff of New Castle County, Delaware

\_\_\_\_\_ as grantors, and Whitecap, LLC

\_\_\_\_\_ as grantee, recorded in the  
Office for the Recorder of Deeds in and for New Castle County at Wilmington, Delaware, in Deed Instrument  
Number 20121101-0063190, a copy of which is attached hereto and made a part hereof  
as EXHIBIT A. A substantially reduced copy of the record subdivision plan for the portion of the lands known  
as Whitewood Village

New Castle County, Delaware, being known as Subdivision Instrument No. 20140312-0010353, is  
attached hereto and made a part hereof as EXHIBIT B.



2. Whitecap, LLC as sole owner of Whitewood Village an unincorporated community in Pencader Hundred, New Castle County, Delaware, hereby petitions New Castle County pursuant to 9 Del. C. 2101 et seq. (Rev. 1974) to enter into a contract for the purpose of providing light for the streets running through and within \_\_\_\_\_, the boundary lines of which are set forth on EXHIBIT A attached hereto and made part hereof, and more visually represented in EXHIBIT B attached hereto and made part hereof.

3. The type of street lights being requested are Traditionaire

4. List names of all streets you wish to have lights installed on:

Belle Fourche Drive, Rivers Drive, Whitewood Drive, Spearfish Court

BY \_\_\_\_\_

Louis J. Capano III, Manager

BY \_\_\_\_\_

SWORN TO AND SUBSCRIBED before me the day and year aforesaid.



Notary Public

Introduced by: Ms. Hartley-Nagle  
Mr. Hollins  
Date of Introduction: September 28, 2021

**ORDINANCE NO. 21-115**

**TO AMEND NEW CASTLE COUNTY CODE CHAPTER 2  
("ADMINISTRATION") TO ADOPT A REDISTRICTING PLAN AFTER  
A RECOMMENDATION AND REPORT BY THE  
NEW CASTLE COUNTY REDISTRICTING COMMISSION**

**WHEREAS**, New Castle County Council is charged by State law (9 *Del. C.* Section 1165) with redistricting after the report of the 2020 decennial census by first appointing 13 qualified voters of the County to comprise a Redistricting Commission (1 from each of the 12 districts and 1 at-large, who are not employed by New Castle County in any other capacity, and with no more than 7 members belonging to the same political party), which appointments occurred on June 22, 2021 (Resolution No. 21-117); and

**WHEREAS**, the New Castle County Redistricting Commission is charged by State law (9 *Del. C.* Section 1165) with recommending a plan, within 90 days after appointment, for adjusting the boundaries of Council districts 1-12 with each district containing contiguous territory, with each district containing as nearly as possible the same number of inhabitants, and with no district deviating in population more than 15% from the average population for all districts; and

**WHEREAS**, the Redistricting Commission, chaired by Chairman Theodore "Ted" Blunt, adopted more stringent goals, including maintaining the integrity of the existing districts, maintaining a reasonable deviation of approximately 5%-6% of population from the average population for all districts, evaluating growth areas in the current census from the previous census, following natural boundaries where possible, maintaining existing minority-majority districts under the federal Voting Rights Act, and maintaining currently-elected Council members within their districts; and

**WHEREAS**, the Redistricting Commission with a 12-0 vote agreed to the boundaries effectuating these goals and the mandates of Federal and State law on September 10, 2021; and

**WHEREAS**, pursuant to the State law requirement under Section 1165 to include a recommended map and descriptions of the councilmanic district boundaries in the form of an ordinance with the Redistricting Commission report, the Commission deliberated and voted on the map and descriptions of the councilmanic district boundaries on September 10, 2021, filing the report with the Clerk of Council on September 17, 2021; and

**WHEREAS**, Council is charged with considering the report as it is for all other ordinances, with the additional requirement of publishing a map and descriptions of the proposed boundaries; and

**WHEREAS**, Council must vote on a redistricting ordinance within 60 days after receipt of the Commission's report and proposed ordinance by the Clerk; if an ordinance is not adopted by Council and approved by the County Executive within 60 days of the Commission's filed report, the redistricting plan as submitted by the Redistricting Commission shall become effective as if it had been adopted by County Council and approved by the County Executive; and

**WHEREAS**, New Castle County Council extends its gratitude to the following Commission members for going above and beyond the call of duty to deliver a redistricting recommendation for the benefit of all residents of New Castle County: Chairman Theodore "Ted" Blunt (10<sup>th</sup> District), Paul Jones (1<sup>st</sup> District), Robert Valihura (2<sup>d</sup> District), Katherine Beard (3<sup>d</sup> District), Justen Wright (4<sup>th</sup> District), Constance Merlet (5<sup>th</sup> District), Keith Thompson (6<sup>th</sup> District), Michael Shaw (7<sup>th</sup> District), Terrence Wright (8<sup>th</sup> District), Charles Stirk (9<sup>th</sup> District), Patricia Abernethy (11<sup>th</sup> District), James Hudson (12<sup>th</sup> District), and Vincent D'Anna (at-large or 13<sup>th</sup> District); and

**WHEREAS**, County Council joins the Redistricting Commission in extending its appreciation to Council staff for their unyielding support – Clerk of Council Nellie Hill, Deputy Clerk Tara Finnigan, and Counsel to Council Michael Migliore.

**NOW, THEREFORE, THE COUNTY COUNCIL OF NEW CASTLE COUNTY HEREBY ORDAINS:**

Section 1. *New Castle County Code* Chapter 2 ("Administration"), Article 2 ("County Council"), Division 2.02.200 ("Council Districts"), Section 2.02.201 ("Council Districts") is hereby amended by deleting the language appearing on Exhibit A hereto in its entirety, all of which shall be considered stricken, and adding in place thereof the language appearing on Exhibit B hereto in its entirety, all of which shall be considered underscored. In addition, attached hereto is a map of New Castle County with district boundaries identified thereon which correspond with the boundary descriptions referred to immediately above, all of which are hereby approved.

Section 2. This ordinance shall become effective upon passage by New Castle County Council and approval of the County Executive, or as otherwise provided in 9 *Del. C.* Section 1165.

Section 3. After becoming effective, a copy of this ordinance shall be sent by the Clerk of Council to the appropriate representative(s) of the Delaware General Assembly to seek passage of a law amending the district boundaries currently set forth in State law for New Castle County Council.

Adopted by County Council of  
New Castle County on:

---

President of County Council  
of New Castle County

Approved on:

---

County Executive  
of New Castle County

**SYNOPSIS:** After receipt of the recommendation and report of the New Castle County Redistricting Commission, following the report of the 2020 decennial census, this ordinance proposes certain adjustments to the boundaries of New Castle County Council districts 1-12. Also, by way of this ordinance County Council extends its gratitude to members of the Redistricting Commission for going above and beyond the call of duty to deliver a report that benefits all County citizens, and to Council staff for their assistance to the Commission and Council.

**FISCAL NOTE:** There is no discernible fiscal impact as a result of this ordinance.

# **Exhibit A**

## **Sec. 2.02.201. Council Districts.**

The boundaries of the thirteen (13) Council Districts shall be as follows:

- A. *District 01.* The area bounded and described as follows: Beginning at the point of intersection of eastbound Kirkwood Hwy and Tiger Line Segment 634881, and proceeding easterly along eastbound Kirkwood Hwy to Calf Run, and proceeding southerly along Calf Run to Main St, and proceeding easterly along Main St to Stanton Rd, and proceeding northerly along Stanton Rd to Tiger Line Segment 793905, and proceeding along Line Segment 793905 to Greenbank Rd, and proceeding northerly along Greenbank Rd to Duncan Rd, and proceeding northerly along Duncan Rd to eastbound Kirkwood Hwy, and proceeding easterly along eastbound Kirkwood Hwy to southbound State Rd 141, and proceeding northerly along southbound State Rd 141 to southbound Centre Rd, and proceeding easterly along southbound Centre Rd to Faulkland Rd, and proceeding easterly along Faulkland Rd to S Dupont Rd, and proceeding northerly along S Dupont Rd to the Wilmington City Line at Lancaster Ave, and proceeding generally easterly and southerly along the Wilmington City Line to eastbound Maryland Ave, and proceeding westerly along eastbound Maryland Ave to Germay Dr, and proceeding southerly along Germay Dr to Germay Dr Extended, and proceeding southerly along Germay Dr Extended to Amtrak RR, and proceeding southwestly along Amtrak RR to Tiger Line Segment 1027094, and proceeded southwestly along Tiger Line Segment 1027094 to Little Mill Creek, and proceeding southeasterly along Little Mill Creek to southbound I-95, and proceeding southwestly along Southbound I-95 to Christina River, and proceeding westerly along Christina River to Villas Dr Extended, and proceeding southerly along Villas Dr Extended to Villas Dr, and proceeding southerly along Villas Dr across Christiana Rd to Appleby Rd, and proceeding southerly along Appleby Rd to westbound Pulaski Hwy, and proceeding westerly along westbound Pulaski Hwy to School Bell Rd, and proceeding northwestly along School Bell Rd to Tiger Line Segment 651685, and proceeding southwestly along the Tiger Line Segment 651685 to northbound State Rd 1, and proceeding southerly along northbound State Rd 1 to Christiana Meadows, and proceeding westerly along Christiana Meadows to southbound State Rd 1, and proceeding southerly along southbound State Rd 1 to Tiger Line Segment 593958, and proceeding westerly along the Tiger Line Segments 593958 and 591681 to E Main St, and proceeding northerly along E Main St to Rivers End Dr, and proceeding westerly along Rivers End Dr to Smalleys Dam Rd, and proceeding northerly along Smalleys Dam Rd to an unnamed stream, and proceeding westerly along the unnamed stream to the eastern edge of Smalleys Pond, and proceeding northerly along the eastern edge of Smalleys Pond to Christina Creek Branch, and proceeding northerly along Christina Creek Branch to Old Baltimore Pike, and proceeding easterly along Old Baltimore Pike to westbound Christiana Rd, and proceeding westerly along westbound Christiana Rd to northbound I-95, and proceeding westerly along northbound I-95 to eastbound State Rd 273, and proceeding northerly along eastbound State Rd 273 to S Gerald Dr, and proceeding northeasterly across State Rd 273 to Harmony Rd S, and proceeding northerly along Harmony Rd S to eastbound Ogletown Stanton Rd, and proceeding easterly along eastbound Ogletown Stanton Rd to westbound Churchmans Rd, and proceeding northerly along westbound Churchmans Rd to Del Park Entrance, and proceeding westerly along Del Park Entrance to White Clay Creek, and proceeding westerly along White Clay Creek to Tiger Line Segment 637390, and proceeding northerly along Tiger Line Segments 637390, 637922 and 634881 to the point of beginning.
- B. *District 02.* The area bounded and described as follows: Beginning at the point of intersection of the western edge of Red Clay Creek and Sharpless Rd, and proceeding northerly along Red Clay Creek to Tiger Line Segment 830081, and proceeding northeasterly along Tiger Line Segments 830081 and 830087 to Snuff Mill Rd, and proceeding easterly along Snuff Mill Rd to Nine Gates Rd, and proceeding northerly along Nine Gates Rd to the State Line, and proceeding easterly along the State Line to Marsh Rd, and proceeding southerly along Marsh Rd to Wilson Rd, and proceeding westerly along Wilson Rd to southbound Foulk Rd, and

proceeding southwesterly along southbound Foulk Rd to southbound Concord Pike, and proceeding southerly along southbound Concord Pike to the Wilmington City Line, and proceeding generally westerly and southerly along Wilmington City Line to S Dupont Rd, and proceeding southerly along S Dupont Rd to Faulkland Rd, and proceeding westerly along Faulkland Rd to Newport Gap Pike, and proceeding northerly along Newport Gap Pike to Hercules Rd, and proceeding easterly along Hercules Rd to eastbound Lancaster Pike, and proceeding easterly along eastbound Lancaster Pike to Red Clay Creek, and proceeding northerly along Red Clay Creek to westbound Lancaster Pike, and proceeding easterly along westbound Lancaster Pike to W Rolling Mill Rd, and proceeding northerly along W Rolling Mill Rd to S Rolling Mill Rd, and proceeding northeasterly along S Rolling Mill Rd to Foxhill Ln, and proceeding northerly along Foxhill Ln to Wilmington and Western Railway, and proceeding northerly along Wilmington and Western Railway to Red Clay Creek, and proceeding northerly along Red Clay Creek to Wilmington and Western Railway, and proceeding northerly along Wilmington and Western Railway to Red Clay Creek, and proceeding northerly along Red Clay Creek to the point of beginning.

- C. *District 03.* The area bounded and described as follows: Beginning at the point of intersection of the State Line and Christina Creek, and proceeding generally northerly and easterly along State Line to Nine Gates Rd, and proceeding southerly along Nine Gates Rd to Snuff Mill Rd, and proceeding westerly along Snuff Mill Rd to Tiger Line Segments 830087, and proceeding southwesterly along Tiger Line Segments 830087 and 830081 to the western edge of Red Clay Creek, and proceeding southerly along the western edge of Red Clay Creek to Wilmington and Western Railway, and proceeding generally southerly along Wilmington and Western Railway to the western edge of Red Clay Creek, and proceeding southerly along the western edge of Red Clay Creek to Wilmington and Western Railway, and proceeding southerly along Wilmington and Western Railway to Foxhill Ln, and proceeding southerly along Foxhill Ln to S Rolling Mill Rd, and proceeding southwesterly along S Rolling Mill Rd to W Rolling Mill Rd, and proceeding westerly along W Rolling Mill Rd to westbound Lancaster Pike, and proceeding westerly along Lancaster Pike to Red Clay Creek, and proceeding southerly along Red Clay Creek to eastbound Lancaster Pike, and proceeding westerly along eastbound Lancaster Pike to Hercules Rd, and proceeding southerly along Hercules Rd to Millcreek Rd, and proceeding westerly along Millcreek Rd to Stoney Batter Rd, and proceeding southwesterly along Stoney Batter Rd to Mill Creek, and proceeding southerly along Mill Creek to Tiger Line Segment 749228, and proceeding southerly along Tiger Line Segment 749228 to Greenwood Dr, and proceeding easterly along Greenwood Dr to Blue Grass Dr, and proceeding southerly along Blue Grass Dr to Greenwood Dr, and proceeding westerly along Greenwood Dr to southbound Limestone Rd, and proceeding southerly along southbound Limestone Rd to Old Linden Hill Rd, and proceeding westerly along Old Linden Hill Rd to Ball Run, and proceeding northwesterly along Ball Run to New Linden Hill Rd, and proceeding southerly along New Linden Hill Rd to Polly Drummond Hill Rd, and proceeding northerly along Polly Drummond Hill Rd to Paper Mill Rd, and proceeding southerly along Paper Mill Rd to White Clay Creek, and proceeding westerly along White Clay Creek to Bogy Run, and proceeding westerly along Bogy Run to N College Ave, and proceeding southerly along N College Ave to W Main St, and proceeding westerly along W Main St to New London Rd, and proceeding northerly along New London Rd to where the Newark City Line heads west at a point on New London Rd north of Evergreen, and proceeding westerly along the Newark City Line to the intersection of Christina Creek and Wedgewood Rd, and proceeding westerly along Christina Creek to the point of beginning.
- D. *District 04.* The area bounded and described as follows: Beginning at the point of intersection of West 7<sup>th</sup> St and Greenhill Ave, and proceeding generally northerly and easterly along the Wilmington City Line to Rockwood Rd, and proceeding southerly along Rockwood Rd to Stone Hall, and proceeding southerly along Stone Hall to across Market St to Edgemoor Rd, and proceeding southerly along Edgemoor Rd to southbound Edgemoor Rd, and proceeding

southerly along southbound Edgemoor Rd to southbound I-495, and proceeding westerly along southbound I-495 to the Wilmington City Line, and proceeding easterly along Wilmington City Line to Delaware River East Bank, and proceeding southerly along Delaware River East Bank to the Wilmington City Line, and proceeding northwesterly along the Wilmington City Line to the Christina River, and proceeding northerly and easterly along the Christina River to E 4th St, and proceeding northwesterly along E 4th St to Amtrak RR, and proceeding northeasterly along Amtrak RR to the Christina River, and proceeding northerly along Christina River to E 9th St, and proceeding westerly along E 9th St to W 9th St, and proceeding westerly along W 9th St to southbound I-95, and proceeding southerly along southbound I-95 to W 8th St, and proceeding westerly along W 8th St to N Union St, and proceeding northerly along N Union St to Pennsylvania Ave, and proceeding northwesterly along Pennsylvania Ave to Woodlawn Ave, and proceeding southerly along Woodlawn Ave to W 7th St, and proceeding westerly along W 7th St to the point of beginning.

- E. *District 05.* The area bounded and described as follows: Beginning at the point of intersection of the State Line and Old Baltimore Pike, and proceeding northerly along the State Line to Christina Creek, and proceeding easterly along Christina Creek to the Newark City Line and proceeding northerly and westerly along the Newark City Line to New London Rd, and proceeding southerly along New London Rd to southbound New London Rd, and proceeding southerly along southbound New London Rd to New London Rd, and proceeding southerly along New London Rd to W Main St, and proceeding easterly along W Main St to N College Ave, and proceeding northerly along N College Ave to Bogy Run, and proceeding easterly along Bogy Run to White Clay Creek, and proceeding easterly along White Clay Creek to Paper Mill Rd, and proceeding southerly along Paper Mill Rd to E Cleveland Ave, and proceeding easterly along E Cleveland Ave to eastbound Capitol Trl, and proceeding easterly along eastbound Capitol Trl to White Clay Creek, and proceeding easterly along White Clay Creek to White Clay Creek Branch, and proceeding southerly along White Clay Creek Branch to eastbound State Rd 273, and proceeding southerly along eastbound State Rd 273 to eastbound Ogletown Stanton Rd, and proceeding westerly along eastbound Ogletown Stanton Rd to Salem Church Rd, and proceeding southerly along Salem Church Rd to northbound I-95, and proceeding westerly along northbound I-95 to S Chapel St, and proceeding southerly along S Chapel St to northbound Chapel St Extended, and proceeding southerly along northbound Chapel St Extended to Old Baltimore Pike, and proceeding westerly along Old Baltimore Pike to the point of beginning.
- F. *District 06.* The area bounded and described as follows: Beginning at the point of intersection of Old County Rd and the State Line, and proceeding easterly along Old County Rd to Glasgow Ave, and proceeding southerly along Glasgow Ave across Summit Bridge Rd to Porter Rd, and proceeding easterly along Porter Rd to Hickory Dr, and proceeding southerly along Hickory Dr to Clifton Dr, and proceeding easterly along Clifton Dr to Ponderosa Dr, and proceeding southerly along Ponderosa Dr to Jeffrey Pine Ln, and proceeding easterly along Jeffrey Pine Ln to Clifton Dr, and proceeding northerly along Clifton Dr to Tiger Line Segment 445332, and proceeding easterly along Tiger Line Segment 445332 to Conrail RR, and proceeding southerly along Conrail RR to Tiger Line Segment 284641, and proceeding westerly along Tiger Line Segment 284641 to Summit Pointe Cir, and proceeding northerly along Summit Pointe Cir to Summit Harbour Pl, and proceeding westerly along Summit Harbour Pl to Tiger Line Segment 285170, and proceeding northerly along Tiger Line Segments 285170 and 284691 to Red Lion Rd, and proceeding westerly along Red Lion Rd to Old Summit Rd, and proceeding westerly along Old Summit Rd to Tiger Line Segment 282624, and proceeding southerly along Tiger Line Segments 282624 and 282124 to the Chesapeake and Delaware Canal, and proceeding westerly along the Chesapeake and Delaware Canal to southbound Summit Bridge Rd, and proceeding southerly along southbound Summit Bridge Rd to Marl Pit Rd, and proceeding easterly along Marl Pit Rd to Dove Nest Branch, and proceeding easterly along Dove Nest Branch to Drawyer Creek, and proceeding easterly along Drawyer Creek to southbound State



Rd 1, and proceeding southerly along southbound State Rd 1 to eastbound Middletown Odessa Rd, and proceeding easterly along eastbound Middletown Odessa Rd to northbound State Rd 1, and proceeding southerly along northbound State Rd 1 to the northern bank of the Appoquinimink River, and proceeding southerly along the northern bank of the Appoquinimink River to Tiger Line Segment 213551, and proceeding southerly along Tiger Line Segments 213551 and 213545 to the southern bank of the Appoquinimink River, and proceeding easterly along the southern bank of the Appoquinimink River to Tiger Line Segment 205547, westerly along Tiger Line Segment 205547 to Noxontown Rd, and proceeding southeasterly along Noxontown Rd to southbound S Dupont Pkwy, and proceeding southerly along southbound S Dupont Pkwy to Tiger Line Segment 203656, and proceeding easterly along Tiger Line Segment 203656 to Blackbird Landing Rd, and proceeding easterly along Blackbird Landing Rd to Union Church Rd, and proceeding easterly along Union Church Rd to Beaver Branch, and proceeding southerly along Beaver Branch to Blackbird Creek, and proceeding easterly along Blackbird Creek to the Tiger Line Segments 362816, and proceeding easterly along Tiger Line Segments 362816, 363438 and 372054 to the State Line, and proceeding southerly along the State Line to the Kent County Line, and proceeding westerly along the Kent County Line to the State Line, and proceeding northerly along the State Line to the point of beginning.

- G. *District 07.* The area bounded and described as follows: Beginning at the point of intersection of Christina Creek and Walther Rd, and proceeding northeasterly along Christina Creek to Smalleys Pond, and proceeding northerly through Smalleys Pond to an unnamed stream, and proceeding along the unnamed stream to Smalleys Dam Rd, and proceeding southerly along Smalleys Dam Rd to Rivers End Dr, and proceeding easterly along Rivers End Dr to E Main St, and proceeding southerly along E Main St to Tiger Line Segment 591681, and proceeding easterly along Tiger Line Segments 591681 and 593958 to southbound State Rd 1, and proceeding northerly along southbound State Rd 1 to Christiana Meadows, and proceeding easterly along Christiana Meadows to northbound State Rd 1, and proceeding northerly along northbound State Rd 1 to Tiger Line Segment 651685, and proceeding northeasterly along Tiger Line Segment 651685 to School Bell Rd, and proceeding southerly along School Bell Rd to westbound Pulaski Hwy, and proceeding easterly along westbound Pulaski Hwy to Appleby Rd, and proceeding northerly along Appleby Rd to across Christiana Rd to Villas Dr, and proceeding northerly along Villas Dr to Villas Dr Extended, and proceeding northerly along Villas Dr Extended to Christina River, and proceeding easterly along Christina River to southbound State Rd 141, and proceeding southerly along southbound State Rd 141 to southbound I-95, and proceeding easterly along southbound I-95 to westbound I-295, and proceeding easterly along westbound I-295 to Conrail RR, and proceeding southerly along Conrail RR to eastbound I-295, and proceeding easterly along eastbound I-295 to northbound New Castle Ave, and proceeding southerly along northbound New Castle Ave to Killoran Dr, and proceeding southerly along Killoran Dr to northbound New Castle Ave, and proceeding southerly along New Castle Ave to Buttonwood Ave, and proceeding easterly along Buttonwood Ave to Conrail RR, and proceeding southerly along Conrail RR to northbound Wilmington Rd, and proceeding southerly along northbound Wilmington Rd to E 3<sup>rd</sup> St, and proceeding westerly along E 3<sup>rd</sup> St to southbound E 6th St, and proceeding southerly along southbound E 6th St to Broad Dyke Ditch, and proceeding westerly along Broad Dyke Ditch to Conrail RR, and proceeding southerly along Conrail RR to Delaware St, and proceeding westerly along Delaware St to Conrail RR, and proceeding northerly along Conrail RR to the where the City of New Castle Line heads west below Notre Dame Ave, and proceeding westerly along the City of New Castle Line to northbound E Basin Rd, and proceeding southerly along northbound E Basin Rd to Frenchtown Rd, and proceeding along Frenchtown Rd to eastbound Frenchtown Rd, and proceeding westerly along eastbound Frenchtown Rd to southbound S Dupont Hwy, and proceeding southerly along southbound S Dupont Hwy to Tiger Line Segment 594839, and proceeding southwestly along Tiger Line Segment 594839

to Red Lion Rd, and proceeding westerly along Red Lion Rd to Bear Corbitt Rd, and proceeding northerly along Bear Corbitt Rd to eastbound Pulaski Hwy, and proceeding westerly along eastbound Pulaski Hwy to Walther Rd, and proceeding northerly along Walther Rd to the point of beginning.

- H. *District 08.* The area bounded and described as follows: Beginning at the point of intersection of Foulk Rd and southbound Concord Pike, and proceeding easterly along southbound Foulk Rd to Wilson Rd, and proceeding easterly along Wilson Rd to Marsh Rd, and proceeding northerly along Marsh Rd to the State Line, and proceeding easterly along the State Line to Delaware River East Bank, and proceeding southerly along Delaware River East Bank to the Wilmington City Line, and proceeding westerly along the Wilmington City Line to southbound I-495, and proceeding northerly along southbound I-495 to southbound Edgemoor Rd, and proceeding northerly along southbound Edgemoor Rd to Edgemoor Rd, and proceeding northerly along Edgemoor Rd across Market St to Stone Hall, and proceeding northerly along Stone Hall to Rockwood Rd, and proceeding northerly along Rockwood Rd to the Wilmington City Line, and proceeding westerly along the Wilmington City Line to southbound Concord Pike, and proceeding northerly along southbound Concord Pike to the point of beginning.
- I. *District 09.* The area bounded and described as follows: Beginning at the point of intersection of Wharton Dr and Paper Mill Rd, and proceeding northerly along Paper Mill Rd to Polly Drummond Hill Rd, and proceeding southerly along Polly Drummond Hill Rd to New Linden Hill Rd, and proceeding easterly along New Linden Hill Rd to Ball Run, and proceeding southeasterly along Ball Run to Old Linden Hill Rd, and proceeding easterly along Old Linden Hill Rd to southbound Limestone Rd, and proceeding northerly along southbound Limestone Rd to Greenwood Dr, and proceeding easterly along Greenwood Dr to Blue Grass Dr, and proceeding easterly along Blue Grass Dr to Greenwood Dr, and proceeding westerly along Greenwood Dr to Tiger Line Segment 749228, and proceeding northerly along Tiger Line Segment 749228 to Mill Creek, and proceeding easterly along Mill Creek to Stoney Batter Rd, and proceeding northerly along Stoney Batter Rd to Millcreek Rd, and proceeding easterly along Millcreek Rd to southbound Newport Gap Pike, and proceeding southerly along southbound Newport Gap Pike to Newport Gap Pike, and proceeding southerly along Newport Gap Pike to Faulkland Rd, and proceeding easterly along Faulkland Rd to southbound Centre Rd, and proceeding southerly along southbound Centre Rd to southbound State Rd 141, and proceeding southerly along southbound State Rd 141 to eastbound Kirkwood Hwy, and proceeding southerly along eastbound Kirkwood Hwy to Duncan Rd, and proceeding southerly along Duncan Rd to Greenbank Rd, and proceeding southerly along Greenbank Rd to Tiger Line Segment 793905, and proceeding southerly along Tiger Line Segment 793905 to Stanton Rd, and proceeding southerly along Stanton Rd to Main St, and proceeding westerly along Main St to Calf Run, and proceeding northerly along Calf Run to eastbound Kirkwood Hwy, and proceeding westerly along eastbound Kirkwood Hwy to Tiger Line Segment 634881, and proceeding southerly along Tiger Line Segments 634881, 637922 and 637390 to White Clay Creek, and proceeding southerly along White Clay Creek to Del Park Entrance, and proceeding southerly along Del Park Entrance to westbound Churchmans Rd, and southerly along westbound Churchmans Rd to eastbound Ogletown Stanton Rd, and proceeding westerly along eastbound Ogletown Stanton Rd to eastbound State Rd 273, and proceeding westerly along eastbound State Rd 273 to White Clay Creek Branch, and proceeding westerly along White Clay Creek Branch to White Clay Creek, and proceeding westerly along White Clay Creek to eastbound Capitol Trl, and proceeding westerly along eastbound Capitol Trl to E Cleveland Ave, and proceeding westerly along E Cleveland Ave to Paper Mill Rd, and proceeding northerly along Paper Mill Rd to the point of beginning.
- J. *District 10.* The area bounded and described as follows: Beginning at the point of intersection of Christina River and southbound State Rd 141, and proceeding easterly along Christina River to southbound I-95, and proceeding northerly along southbound I-95 to Little Mill Creek, and

proceeding northwesterly along Little Mill Creek to Tiger Line Segment 1027094, and proceeding northeasterly along Tiger Line Segment 1027094 to Amtrak RR, and proceeding northeasterly along Amtrak RR to Germay Dr Extended, and proceeding northerly along Germay Dr Extended to Germay Dr, and proceeding northerly along Germay Dr to eastbound Maryland Ave, and proceeding easterly along eastbound Maryland Ave to the Wilmington City Line, and proceeding generally westerly and northerly along Wilmington City Line to Greenhill Ave, and proceeding easterly along W 7<sup>th</sup> St to Woodlawn Ave, and proceeding northerly along Woodlawn Ave to Pennsylvania Ave, and proceeding easterly along Pennsylvania Ave to N Union St, and proceeding southerly along N Union St to W 8th St, and proceeding easterly along W 8th St to southbound I-95, and proceeding northerly along southbound I-95 to W 9th St, and proceeding easterly along W 9th St to E 9th St, and proceeding easterly along E 9th St to the Christina River, and proceeding southerly along the Christina River to Amtrak RR, and proceeding southwestly along Amtrak RR to E 4th St, and proceeding easterly along E 4th St to the Christina River, and proceeding westerly and southerly along Christina River to the Wilmington City Line, and proceeding easterly along the Wilmington City Line to Delaware River East Bank, and proceeding southerly along Delaware River East Bank to Tiger Line Segment 926912, and proceeding westerly along Tiger Line Segments 926912 and 927292 to the City of New Castle Line, and proceeding northerly along the City of New Castle Line to Broad Dyke Ditch, and proceeding northwesterly along Broad Dyke Ditch to Wilmington Rd, and proceeding northerly along Wilmington Rd to northbound E 6th St, and proceeding northerly along northbound E 6th St to northbound Wilmington Rd, and proceeding northerly along northbound Wilmington Rd to Conrail RR, and proceeding northerly along Conrail RR to Buttonwood Ave, and proceeding westerly along Buttonwood Ave to northbound New Castle Ave, and proceeding northerly along northbound New Castle Ave to Killoran Dr, and proceeding northerly along Killoran Dr to northbound New Castle Ave, and proceeding northerly along northbound New Castle Ave to eastbound I-295, and proceeding westerly along eastbound I-295 to Conrail RR, and proceeding northerly along Conrail RR to westbound I-295, and proceeding westerly along westbound I-295 to southbound I-95, and proceeding westerly along southbound I-95 to southbound State Rd 141, and proceeding northerly along southbound State Rd 141 to the point of beginning.

- K. *District 11.* The area bounded and described as follows: Beginning at the point of intersection of Old Baltimore Pike and the State Line, and proceeding easterly along Old Baltimore Pike to northbound Chapel St Exd, and proceeding northerly along northbound Chapel St Exd to S Chapel St, and proceeding northerly along S Chapel St to northbound S Chapel St, and proceeding northerly along northbound S Chapel St to northbound I-95, and proceeding easterly along northbound I-95 to Salem Church Rd, and proceeding northerly along Salem Church Rd to eastbound Ogletown Stanton Rd, and proceeding easterly along eastbound Ogletown Stanton Rd to Harmony Rd S, and proceeding southerly along Harmony Rd S across State Rd 273 to eastbound State Rd 273, and proceeding easterly along eastbound State Rd 273 to northbound I-95, and proceeding easterly along northbound I-95 to westbound State Rd 273, and proceeding easterly along westbound State Rd 273 to Old Baltimore Pike, and proceeding westerly along Old Baltimore Pike to Christina Creek Branch, and proceeding southerly along Christina Creek Branch to Smalleys Pond, and proceeding easterly along the edge of Smalleys Pond to westerly through Smalleys Pond to Tiger Line Segment 613867, and proceeding along Tiger Line Segments 613867 and 613412 to Christina Creek, and proceeding southerly along Christina Creek to Walther Rd, and proceeding southerly along Walther Rd to eastbound Pulaski Hwy, and proceeding westerly along eastbound Pulaski Hwy to the unnamed creek west of Fox Run, and proceeding southerly along the unnamed creek to W Sylvia Ct extended, and proceeding easterly along W Sylvia Ct extended to W Sylvia Ct, and proceeding easterly along W Sylvia Ct to Del Laws Rd, and proceeding easterly along Del Laws Rd to Wrangle Hill Rd, and proceeding easterly along Wrangle Hill Rd to Porter Rd, and proceeding westerly along Porter Rd across Summit Bridge Rd to Glasgow Ave, and proceeding

northerly along Glasgow Ave to Old County Rd, and proceeding westerly along Old County Rd to the point of beginning.

- L. *District 12.* The area bounded and described as follows: Beginning at the point of intersection of southbound Summit Bridge Rd and Churchtown Rd, and proceeding northerly along southbound Summit Bridge Rd to the Chesapeake and Delaware Canal, and proceeding easterly along the Chesapeake and Delaware Canal to Tiger Line Segment 282124, and proceeding northerly along Tiger Line Segments 282124 and 282624 to Old Summit Rd, and proceeding easterly along Old Summit Rd to Red Lion Rd, and proceeding easterly along Red Lion Rd to Tiger Line Segment 284691, and proceeding southerly along Tiger Line Segments 284691 and 285170 to Summit Harbour Pl, and proceeding easterly along Summit Harbour Pl to Summit Pointe Cir, and proceeding southerly along Summit Pointe Cir to Tiger Line Segment 284641, and proceeding easterly along Tiger Line Segment 284641 to Conrail RR, and proceeding northerly along Conrail RR to Tiger Line Segment 445332, and proceeding westerly along Tiger Line Segment 445332 to Clifton Dr, and proceeding southerly along Clifton Dr to Jeffrey Pine Ln, and proceeding westerly along Jeffrey Pine Ln to Ponderosa Dr, and proceeding northerly along Ponderosa Dr to Clifton Dr, and proceeding westerly along Clifton Dr to Hickory Dr, and proceeding northerly along Hickory Dr to Porter Rd, and proceeding easterly along Porter Rd to Wrangle Hill Rd, and proceeding northwesterly along Wrangle Hill Rd to Del Laws Rd, and proceeding westerly along Del Laws Rd to W Sylvia Ct, and proceeding westerly along W Sylvia Ct to W Sylvia Ct Extended, and proceeding westerly along W Sylvia Ct Extended to an unnamed stream, and proceeding northerly along the unnamed stream to eastbound Pulaski Hwy, and proceeding easterly along eastbound Pulaski Hwy to Bear Corbitt Rd, and proceeding southerly along Bear Corbitt Rd to Red Lion Rd, and proceeding easterly along Red Lion Rd to Tiger Line Segment 594839, and proceeding easterly along Tiger Line Segment 594839 to southbound S Dupont Hwy, and proceeding northerly along southbound S Dupont Hwy to eastbound Frenchtown Rd, and proceeding easterly along eastbound Frenchtown Rd to Frenchtown Rd, and proceeding along Frenchtown Rd to northbound E Basin Rd, and proceeding northerly along northbound E Basin Rd to the New Castle City Line south of Stockton Dr, and proceeding easterly along the New Castle City Line to Conrail RR, and proceeding southerly along Conrail RR to Delaware St, and proceeding easterly along Delaware St to Conrail RR, and proceeding northerly along Conrail RR to Broad Dyke Ditch, and proceeding easterly along Broad Dyke Ditch to E 6th St, and proceeding northerly along E 6th St to E 3rd St, and proceeding easterly along E 3rd St to Wilmington Rd, and proceeding easterly along Wilmington Rd to Broad Dyke Ditch, and proceeding easterly along Broad Dyke Ditch to the City of New Castle Line, and proceeding southerly along the City of New Castle Line to Tiger Line Segment 927292, and proceeding easterly along Tiger Line Segments 927292 and 926912 to Delaware River East Bank, and proceeding southerly along Delaware River East Bank to Tiger Line Segment 409659, and proceeding easterly along Tiger Line Segments 409659, 409563, 409531 and 409524 to the State Line, and proceeding southerly along the State Line to Tiger Line Segment 372054, and proceeding westerly along Tiger Line Segments 372054, 363438 and 362816 to Blackbird Creek, and proceeding westerly along Blackbird Creek to Beaver Branch, and proceeding northerly along Beaver Branch to Union Church Rd, and proceeding westerly along Union Church Rd to Blackbird Landing Rd, and proceeding westerly along Blackbird Landing Rd across S Dupont Pkwy to southbound S Dupont Pkwy, and proceeding northerly along southbound S Dupont Pkwy to Noxontown Rd, and proceeding northwesterly along Noxontown Rd to Tiger Line Segment 205547, and proceeding easterly along Tiger Line Segment 205547 to the southern bank of the Appoquinimink River, and proceeding easterly along the southern bank of the Appoquinimink River to Tiger Line Segment 213545, and proceeding northerly along Tiger Line Segments 213545 and 213551 to the northern bank of the Appoquinimink River, and proceeding northerly along the northern bank of the Appoquinimink River to northbound State Rd 1, and proceeding northerly along northbound State Rd 1 to eastbound Middletown Odessa Rd, and proceeding westerly along

eastbound Middletown Odessa Rd to southbound State Rd 1, and proceeding northerly along southbound State Rd 1 to Drawyer Creek, and proceeding westerly along Drawyer Creek to Dove Nest Branch, and proceeding southerly along Dove Nest Branch to Marl Pit Rd, and proceeding westerly along Marl Pit Rd to southbound Summit Bridge Rd, and proceeding northerly along southbound Summit Bridge Rd to the point of beginning.

- M. *Thirteenth Council District.* The thirteenth Council District shall comprise all of New Castle County and the City of Wilmington.

# **Exhibit B**

## **Sec. 2.02.201. Council Districts.**

The boundaries of the thirteen (13) Council Districts shall be as follows:

### **A. District 1.**

All of that portion of New Castle County bounded and described as follows: Beginning at the point of intersection of Ogletown Stanton Rd and State Rd 273, and proceeding easterly along Ogletown Stanton Rd to State Rd 273, and proceeding easterly along State Rd 273 to Ogletown Stanton Rd, and proceeding easterly along Ogletown Stanton Rd to Churchmans Rd, and proceeding northerly along Churchmans Rd to del Park Entrance, and proceeding northerly along del Park Entrance to White Clay Crk, and proceeding westerly along White Clay Crk to TIGER/Line Segment (TLID:610509659), and proceeding northerly along TIGER/Line Segment (TLID:610509659) to TIGER/Line Segment (TLID:653163703), and proceeding northerly along TIGER/Line Segment (TLID:653163703) to TIGER/Line Segment (TLID:187298682), and proceeding northerly along TIGER/Line Segment (TLID:187298682) to Kirkwood Hwy, and proceeding easterly along Kirkwood Hwy to State Rd 141, and proceeding northerly along State Rd 141 to Kirkwood Hwy, and proceeding easterly along Kirkwood Hwy to Chestnut Run, and proceeding northerly along Chestnut Run to TIGER/Line Segment (TLID:651255741), and proceeding southerly along TIGER/Line Segment (TLID:651255741) to TIGER/Line Segment (TLID:651255740), and proceeding southerly along TIGER/Line Segment (TLID:651255740) to TIGER/Line Segment (TLID:187254371), and proceeding southerly along TIGER/Line Segment (TLID:187254371) to TIGER/Line Segment (TLID:187254374), and proceeding easterly along TIGER/Line Segment (TLID:187254374) to Spruce Ave, and proceeding southerly along Spruce Ave to TIGER/Line Segment (TLID:651255832), and proceeding easterly along TIGER/Line Segment (TLID:651255832) to TIGER/Line Segment (TLID:651255831), and proceeding southerly along TIGER/Line Segment (TLID:651255831) to TIGER/Line Segment (TLID:651255838), and proceeding easterly along TIGER/Line Segment (TLID:651255838) to TIGER/Line Segment (TLID:187254712), and proceeding easterly along TIGER/Line Segment (TLID:187254712) to Octoraro Rlwy, and proceeding northerly along Octoraro Rlwy to unnamed Local road (TLID:187271027), and proceeding easterly along unnamed Local road (TLID:187271027) to Taft Ave, and proceeding easterly along Taft Ave to Village Rd, and proceeding northerly along Village Rd to Faulkland Rd, and proceeding easterly along Faulkland Rd to S Dupont Rd, and proceeding northerly along S Dupont Rd to Lancaster Ave, and proceeding easterly along Lancaster Ave to TIGER/Line Segment (TLID:651244629), and proceeding southerly along TIGER/Line Segment (TLID:651244629) to TIGER/Line Segment (TLID:651244493), and proceeding southerly along TIGER/Line Segment (TLID:651244493) to TIGER/Line Segment (TLID:651244496), and proceeding southerly along TIGER/Line Segment (TLID:651244496) to TIGER/Line Segment (TLID:651247688), and proceeding easterly along TIGER/Line Segment (TLID:651247688) to TIGER/Line Segment (TLID:651247692), and proceeding easterly along TIGER/Line Segment (TLID:651247692) to TIGER/Line Segment (TLID:651247367), and proceeding southerly along TIGER/Line Segment (TLID:651247367) to TIGER/Line Segment (TLID:651247372), and proceeding southerly along TIGER/Line Segment (TLID:651247372) to TIGER/Line Segment (TLID:651247649), and proceeding southerly along TIGER/Line Segment (TLID:651247649) to TIGER/Line Segment (TLID:651247611), and proceeding southerly along TIGER/Line Segment (TLID:651247611) to TIGER/Line Segment (TLID:651247380), and proceeding southerly along TIGER/Line Segment (TLID:651247380) to TIGER/Line Segment (TLID:187303696), and proceeding southerly along TIGER/Line Segment (TLID:187303696) to TIGER/Line Segment (TLID:187303684), and proceeding southerly along TIGER/Line Segment (TLID:187303684) to TIGER/Line Segment (TLID:187303687), and proceeding southerly along TIGER/Line Segment (TLID:187303687) to TIGER/Line Segment



(TLID:634300357), and proceeding southerly along TIGER/Line Segment (TLID:634300357) to TIGER/Line Segment (TLID:634300358), and proceeding southerly along TIGER/Line Segment (TLID:634300358) to TIGER/Line Segment (TLID:187303693), and proceeding southerly along TIGER/Line Segment (TLID:187303693) to Csx RR, and proceeding easterly along Csx RR to TIGER/Line Segment (TLID:640722625), and proceeding northerly along TIGER/Line Segment (TLID:640722625) to TIGER/Line Segment (TLID:640722626), and proceeding northerly along TIGER/Line Segment (TLID:640722626) to TIGER/Line Segment (TLID:640722623), and proceeding northerly along TIGER/Line Segment (TLID:640722623) to TIGER/Line Segment (TLID:640722573), and proceeding easterly along TIGER/Line Segment (TLID:640722573) to S Lincoln St, and proceeding southerly along S Lincoln St to Oak St, and proceeding easterly along Oak St to TIGER/Line Segment (TLID:187303708), and proceeding southerly along TIGER/Line Segment (TLID:187303708) to TIGER/Line Segment (TLID:187303459), and proceeding southerly along TIGER/Line Segment (TLID:187303459) to TIGER/Line Segment (TLID:187303707), and proceeding southerly along TIGER/Line Segment (TLID:187303707) to TIGER/Line Segment (TLID:187303454), and proceeding southerly along TIGER/Line Segment (TLID:187303454) to TIGER/Line Segment (TLID:187303451), and proceeding southerly along TIGER/Line Segment (TLID:187303451) to TIGER/Line Segment (TLID:187303448), and proceeding southerly along TIGER/Line Segment (TLID:187303448) to TIGER/Line Segment (TLID:187303445), and proceeding southerly along TIGER/Line Segment (TLID:187303445) to Maryland Ave, and proceeding westerly along Maryland Ave to Germay Dr, and proceeding southerly along Germay Dr to TIGER/Line Segment (TLID:187271217), and proceeding easterly along TIGER/Line Segment (TLID:187271217) to Amtrak RR, and proceeding southerly along Amtrak RR to Railroad, and proceeding southerly along Railroad to Little Mill Crk, and proceeding easterly along Little Mill Crk to I- 95, and proceeding southerly along I- 95 to TIGER/Line Segment (TLID:616923907), and proceeding westerly along TIGER/Line Segment (TLID:616923907) to TIGER/Line Segment (TLID:644363554), and proceeding westerly along TIGER/Line Segment (TLID:644363554) to TIGER/Line Segment (TLID:616923614), and proceeding westerly along TIGER/Line Segment (TLID:616923614) to TIGER/Line Segment (TLID:629548620), and proceeding westerly along TIGER/Line Segment (TLID:629548620) to TIGER/Line Segment (TLID:647607533), and proceeding westerly along TIGER/Line Segment (TLID:647607533) to TIGER/Line Segment (TLID:651806956), and proceeding northerly along TIGER/Line Segment (TLID:651806956) to TIGER/Line Segment (TLID:653167157), and proceeding westerly along TIGER/Line Segment (TLID:653167157) to TIGER/Line Segment (TLID:644382302), and proceeding westerly along TIGER/Line Segment (TLID:644382302) to TIGER/Line Segment (TLID:187298120), and proceeding westerly along TIGER/Line Segment (TLID:187298120) to TIGER/Line Segment (TLID:187267903), and proceeding westerly along TIGER/Line Segment (TLID:187267903) to TIGER/Line Segment (TLID:187267905), and proceeding westerly along TIGER/Line Segment (TLID:187267905) to TIGER/Line Segment (TLID:651257274), and proceeding southerly along TIGER/Line Segment (TLID:651257274) to TIGER/Line Segment (TLID:651257273), and proceeding southerly along TIGER/Line Segment (TLID:651257273) to TIGER/Line Segment (TLID:644381940), and proceeding southerly along TIGER/Line Segment (TLID:644381940) to TIGER/Line Segment (TLID:630742152), and proceeding westerly along TIGER/Line Segment (TLID:630742152) to Christina Riv, and proceeding southerly along Christina Riv to TIGER/Line Segment (TLID:614584546), and proceeding southerly along TIGER/Line Segment (TLID:614584546) to Villas Dr, and proceeding southerly along Villas Dr to Appleby Rd, and proceeding southerly along Appleby Rd to Pulaski Hwy, and proceeding westerly along Pulaski Hwy to School Bell Rd, and proceeding westerly along School Bell Rd to TIGER/Line Segment (TLID:187303433), and proceeding southerly along TIGER/Line Segment (TLID:187303433) to TIGER/Line



Segment (TLID:653031055), and proceeding southerly along TIGER/Line Segment (TLID:653031055) to State Rd 1, and proceeding southerly along State Rd 1 to TIGER/Line Segment (TLID:187299205), and proceeding westerly along TIGER/Line Segment (TLID:187299205) to unnamed Private road (TLID:187267106), and proceeding westerly along unnamed Private road (TLID:187267106) to E Main St, and proceeding northerly along E Main St to Rivers End Dr, and proceeding westerly along Rivers End Dr to TIGER/Line Segment (TLID:606158858), and proceeding southerly along TIGER/Line Segment (TLID:606158858) to Rivers End Dr, and proceeding westerly along Rivers End Dr to Smalleys Dam Rd, and proceeding northerly along Smalleys Dam Rd to stream/river (TLID:187276599), and proceeding westerly along stream/river (TLID:187276599) to stream/river (TLID:605460077), and proceeding westerly along stream/river (TLID:605460077) to shoreline (TLID:644392140), and proceeding westerly along shoreline (TLID:644392140) to Christina Cr Br, and proceeding northerly along Christina Cr Br to Old Baltimore Pike, and proceeding easterly along Old Baltimore Pike to Christiana Rd, and proceeding northerly along Christiana Rd to I- 95, and proceeding westerly along I- 95 to State Rd 273, and proceeding northerly along State Rd 273 to the point of beginning.

#### B. District 2.

All of that portion of New Castle County bounded and described as follows: Beginning at the point of intersection of shoreline (TLID:628863115) and shoreline (TLID:187252649), and proceeding northerly along shoreline (TLID:628863115) to TIGER/Line Segment (TLID:628863116), and proceeding northerly along TIGER/Line Segment (TLID:628863116) to TIGER/Line Segment (TLID:187291191), and proceeding northerly along TIGER/Line Segment (TLID:187291191) to Snuff Mill Rd, and proceeding easterly along Snuff Mill Rd to Nine Gates Rd, and proceeding northerly along Nine Gates Rd to the New Castle county line, and proceeding easterly along the New Castle county line to Marsh Rd, and proceeding southerly along Marsh Rd to Wilson Rd, and proceeding westerly along Wilson Rd to Foulk Rd, and proceeding southerly along Foulk Rd to State Rd 141, and proceeding southerly along State Rd 141 to Concord Pike, and proceeding southerly along Concord Pike to W Park Dr, and proceeding westerly along W Park Dr to Concord Pike, and proceeding southerly along Concord Pike to Csx RR, and proceeding westerly along Csx RR to W 18th St, and proceeding westerly along W 18th St to TIGER/Line Segment (TLID:651257111), and proceeding westerly along TIGER/Line Segment (TLID:651257111) to TIGER/Line Segment (TLID:651257104), and proceeding westerly along TIGER/Line Segment (TLID:651257104) to TIGER/Line Segment (TLID:651257093), and proceeding westerly along TIGER/Line Segment (TLID:651257093) to TIGER/Line Segment (TLID:651758817), and proceeding westerly along TIGER/Line Segment (TLID:651758817) to TIGER/Line Segment (TLID:651257072), and proceeding westerly along TIGER/Line Segment (TLID:651257072) to TIGER/Line Segment (TLID:651257069), and proceeding westerly along TIGER/Line Segment (TLID:651257069) to TIGER/Line Segment (TLID:651257066), and proceeding northerly along TIGER/Line Segment (TLID:651257066) to Brandywine Crk, and proceeding northerly along Brandywine Crk to TIGER/Line Segment (TLID:187254595), and proceeding southerly along TIGER/Line Segment (TLID:187254595) to Rising Sun Ln, and proceeding southerly along Rising Sun Ln to TIGER/Line Segment (TLID:187300757), and proceeding southerly along TIGER/Line Segment (TLID:187300757) to unnamed Local road (TLID:187300756), and proceeding southerly along unnamed Local road (TLID:187300756) to Rising Sun Ln, and proceeding southerly along Rising Sun Ln to TIGER/Line Segment (TLID:606259446), and proceeding southerly along TIGER/Line Segment (TLID:606259446) to TIGER/Line Segment (TLID:606259445), and proceeding easterly along TIGER/Line Segment (TLID:606259445) to Greenhill Ave, and proceeding southerly along Greenhill Ave to TIGER/Line Segment

(TLID:651257160), and proceeding westerly along TIGER/Line Segment (TLID:651257160) to TIGER/Line Segment (TLID:651257157), and proceeding westerly along TIGER/Line Segment (TLID:651257157) to N Dupont Rd, and proceeding southerly along N Dupont Rd to Lancaster Ave, and proceeding easterly along Lancaster Ave to S Dupont Rd, and proceeding southerly along S Dupont Rd to Faulkland Rd, and proceeding westerly along Faulkland Rd to Village Rd, and proceeding southerly along Village Rd to Taft Ave, and proceeding westerly along Taft Ave to unnamed Local road (TLID:187271027), and proceeding westerly along unnamed Local road (TLID:187271027) to Octoraro Rlwy, and proceeding southerly along Octoraro Rlwy to TIGER/Line Segment (TLID:187254712), and proceeding westerly along TIGER/Line Segment (TLID:187254712) to TIGER/Line Segment (TLID:651255838), and proceeding westerly along TIGER/Line Segment (TLID:651255838) to TIGER/Line Segment (TLID:651255831), and proceeding northerly along TIGER/Line Segment (TLID:651255831) to TIGER/Line Segment (TLID:651255832), and proceeding westerly along TIGER/Line Segment (TLID:651255832) to Spruce Ave, and proceeding northerly along Spruce Ave to TIGER/Line Segment (TLID:187254374), and proceeding westerly along TIGER/Line Segment (TLID:187254374) to TIGER/Line Segment (TLID:187254371), and proceeding northerly along TIGER/Line Segment (TLID:187254371) to TIGER/Line Segment (TLID:651255740), and proceeding northerly along TIGER/Line Segment (TLID:651255740) to TIGER/Line Segment (TLID:651255741), and proceeding northerly along TIGER/Line Segment (TLID:651255741) to Chestnut Run, and proceeding southerly along Chestnut Run to Kirkwood Hwy, and proceeding westerly along Kirkwood Hwy to State Rd 141, and proceeding southerly along State Rd 141 to Kirkwood Hwy, and proceeding westerly along Kirkwood Hwy to State Rd 141, and proceeding northerly along State Rd 141 to Centre Rd, and proceeding easterly along Centre Rd to Faulkland Rd, and proceeding westerly along Faulkland Rd to TIGER/Line Segment (TLID:635971366), and proceeding westerly along TIGER/Line Segment (TLID:635971366) to Faulkland Rd, and proceeding westerly along Faulkland Rd to Newport Gap Pike, and proceeding northerly along Newport Gap Pike to Hercules Rd, and proceeding easterly along Hercules Rd to Lancaster Pike, and proceeding easterly along Lancaster Pike to Red Clay Crk, and proceeding northerly along Red Clay Crk to Lancaster Pike, and proceeding easterly along Lancaster Pike to W Rolling Mill Rd, and proceeding northerly along W Rolling Mill Rd to Foxhill Ln, and proceeding northerly along Foxhill Ln to Wilmington and Delaware Rlwy, and proceeding northerly along Wilmington and Delaware Rlwy to Red Clay Crk, and proceeding westerly along Red Clay Crk to Wilmington and Delaware Rlwy, and proceeding northerly along Wilmington and Delaware Rlwy to Red Clay Crk, and proceeding southerly along Red Clay Crk to shoreline (TLID:605445603), and proceeding southerly along shoreline (TLID:605445603) to shoreline (TLID:187252703), and proceeding westerly along shoreline (TLID:187252703) to shoreline (TLID:187252697), and proceeding westerly along shoreline (TLID:187252697) to shoreline (TLID:605448357), and proceeding easterly along shoreline (TLID:605448357) to Red Clay Crk, and proceeding westerly along Red Clay Crk to shoreline (TLID:187252663), and proceeding northerly along shoreline (TLID:187252663) to shoreline (TLID:187252649), and proceeding northerly along shoreline (TLID:187252649) to the point of beginning.

### C. District 3.

All of that portion of New Castle County bounded and described as follows: Beginning at the point of intersection of the New Castle county line and Christina Crk, and proceeding northerly along the New Castle county line to Nine Gates Rd, and proceeding southerly along Nine Gates Rd to Snuff Mill Rd, and proceeding westerly along Snuff Mill Rd to TIGER/Line Segment (TLID:187291191), and proceeding southerly along TIGER/Line Segment (TLID:187291191) to TIGER/Line Segment (TLID:628863116), and



proceeding southerly along TIGER/Line Segment (TLID:628863116) to shoreline (TLID:628863115), and proceeding southerly along shoreline (TLID:628863115) to shoreline (TLID:187252649), and proceeding southerly along shoreline (TLID:187252649) to shoreline (TLID:187252663), and proceeding southerly along shoreline (TLID:187252663) to Red Clay Crk, and proceeding southerly along Red Clay Crk to shoreline (TLID:605448357), and proceeding westerly along shoreline (TLID:605448357) to shoreline (TLID:187252697), and proceeding easterly along shoreline (TLID:187252697) to shoreline (TLID:187252703), and proceeding easterly along shoreline (TLID:187252703) to shoreline (TLID:605445603), and proceeding northerly along shoreline (TLID:605445603) to Red Clay Crk, and proceeding northerly along Red Clay Crk to Wilmington and Delaware Rlwy, and proceeding easterly along Wilmington and Delaware Rlwy to Red Clay Crk, and proceeding southerly along Red Clay Crk to Wilmington and Delaware Rlwy, and proceeding southerly along Wilmington and Delaware Rlwy to Foxhill Ln, and proceeding southerly along Foxhill Ln to W Rolling Mill Rd, and proceeding southerly along W Rolling Mill Rd to Lancaster Pike, and proceeding westerly along Lancaster Pike to Red Clay Crk, and proceeding southerly along Red Clay Crk to Lancaster Pike, and proceeding westerly along Lancaster Pike to Hercules Rd, and proceeding southerly along Hercules Rd to Millcreek Rd, and proceeding westerly along Millcreek Rd to Stoney Batter Rd, and proceeding southerly along Stoney Batter Rd to Mill Crk, and proceeding southerly along Mill Crk to TIGER/Line Segment (TLID:187283026), and proceeding easterly along TIGER/Line Segment (TLID:187283026) to Greenwood Dr, and proceeding easterly along Greenwood Dr to Blue Grass Dr, and proceeding southerly along Blue Grass Dr to Greenwood Dr, and proceeding westerly along Greenwood Dr to Limestone Rd, and proceeding southerly along Limestone Rd to Old Linden Hill Rd, and proceeding westerly along Old Linden Hill Rd to TIGER/Line Segment (TLID:606159511), and proceeding southerly along TIGER/Line Segment (TLID:606159511) to Ball Run, and proceeding westerly along Ball Run to New Linden Hill Rd, and proceeding southerly along New Linden Hill Rd to Polly Drummond Hill Rd, and proceeding northerly along Polly Drummond Hill Rd to Paper Mill Rd, and proceeding southerly along Paper Mill Rd to Middle Run, and proceeding easterly along Middle Run to Kirkwood Hwy, and proceeding westerly along Kirkwood Hwy to unnamed Local road (TLID:187295926), and proceeding westerly along unnamed Local road (TLID:187295926) to E Cleveland Ave, and proceeding westerly along E Cleveland Ave to Paper Mill Rd, and proceeding northerly along Paper Mill Rd to White Clay Crk, and proceeding westerly along White Clay Crk to Bogy Run, and proceeding westerly along Bogy Run to N College Ave, and proceeding southerly along N College Ave to W Main St, and proceeding westerly along W Main St to New London Rd, and proceeding northerly along New London Rd to TIGER/Line Segment (TLID:651256745), and proceeding southerly along TIGER/Line Segment (TLID:651256745) to TIGER/Line Segment (TLID:187304692), and proceeding southerly along TIGER/Line Segment (TLID:187304692) to TIGER/Line Segment (TLID:628691946), and proceeding southerly along TIGER/Line Segment (TLID:628691946) to TIGER/Line Segment (TLID:651256802), and proceeding westerly along TIGER/Line Segment (TLID:651256802) to TIGER/Line Segment (TLID:651256806), and proceeding westerly along TIGER/Line Segment (TLID:651256806) to Brentwood Ln, and proceeding westerly along Brentwood Ln to TIGER/Line Segment (TLID:651256814), and proceeding easterly along TIGER/Line Segment (TLID:651256814) to TIGER/Line Segment (TLID:651256811), and proceeding southerly along TIGER/Line Segment (TLID:651256811) to TIGER/Line Segment (TLID:187286589), and proceeding westerly along TIGER/Line Segment (TLID:187286589) to TIGER/Line Segment (TLID:187294020), and proceeding westerly along TIGER/Line Segment (TLID:187294020) to TIGER/Line Segment (TLID:187275426), and proceeding westerly along TIGER/Line Segment (TLID:187275426) to Christina Crk, and proceeding westerly along Christina Crk to TIGER/Line



Segment (TLID:651256909), and proceeding northerly along TIGER/Line Segment (TLID:651256909) to Bridlebrook Ln, and proceeding westerly along Bridlebrook Ln to Covered Bridge Ln, and proceeding westerly along Covered Bridge Ln to Wedgewood Rd, and proceeding southerly along Wedgewood Rd to Christina Crk, and proceeding westerly along Christina Crk to the point of beginning.

D. District 4.

All of that portion of New Castle County bounded and described as follows: Beginning at the point of intersection of TIGER/Line Segment (TLID:606259446) and TIGER/Line Segment (TLID:606259445), and proceeding northerly along TIGER/Line Segment (TLID:606259446) to Rising Sun Ln, and proceeding northerly along Rising Sun Ln to unnamed Local road (TLID:187300756), and proceeding northerly along unnamed Local road (TLID:187300756) to TIGER/Line Segment (TLID:187300757), and proceeding northerly along TIGER/Line Segment (TLID:187300757) to Rising Sun Ln, and proceeding northerly along Rising Sun Ln to TIGER/Line Segment (TLID:187254595), and proceeding northerly along TIGER/Line Segment (TLID:187254595) to Brandywine Crk, and proceeding easterly along Brandywine Crk to TIGER/Line Segment (TLID:651257066), and proceeding southerly along TIGER/Line Segment (TLID:651257066) to TIGER/Line Segment (TLID:651257069), and proceeding easterly along TIGER/Line Segment (TLID:651257069) to TIGER/Line Segment (TLID:651257072), and proceeding easterly along TIGER/Line Segment (TLID:651257072) to TIGER/Line Segment (TLID:651758817), and proceeding easterly along TIGER/Line Segment (TLID:651758817) to TIGER/Line Segment (TLID:651257093), and proceeding easterly along TIGER/Line Segment (TLID:651257093) to TIGER/Line Segment (TLID:651257104), and proceeding easterly along TIGER/Line Segment (TLID:651257104) to TIGER/Line Segment (TLID:651257111), and proceeding easterly along TIGER/Line Segment (TLID:651257111) to W 18th St, and proceeding easterly along W 18th St to Csx RR, and proceeding easterly along Csx RR to TIGER/Line Segment (TLID:651244779), and proceeding easterly along TIGER/Line Segment (TLID:651244779) to Miller Rd, and proceeding easterly along Miller Rd to TIGER/Line Segment (TLID:187304147), and proceeding southerly along TIGER/Line Segment (TLID:187304147) to TIGER/Line Segment (TLID:187258376), and proceeding southerly along TIGER/Line Segment (TLID:187258376) to Franklin Pl, and proceeding easterly along Franklin Pl to W 37th St, and proceeding northerly along W 37th St to W Thirtyseventh St, and proceeding northerly along W Thirtyseventh St to Miller Rd, and proceeding southerly along Miller Rd to TIGER/Line Segment (TLID:651244516), and proceeding westerly along TIGER/Line Segment (TLID:651244516) to TIGER/Line Segment (TLID:651244521), and proceeding easterly along TIGER/Line Segment (TLID:651244521) to TIGER/Line Segment (TLID:651244519), and proceeding easterly along TIGER/Line Segment (TLID:651244519) to Miller Rd, and proceeding northerly along Miller Rd to Rockwood Rd, and proceeding southerly along Rockwood Rd to Shipley Rd, and proceeding southerly along Shipley Rd to Edgemoor Rd, and proceeding easterly along Edgemoor Rd to I- 495, and proceeding westerly along I- 495 to TIGER/Line Segment (TLID:651256791), and proceeding easterly along TIGER/Line Segment (TLID:651256791) to TIGER/Line Segment (TLID:651256788), and proceeding easterly along TIGER/Line Segment (TLID:651256788) to TIGER/Line Segment (TLID:651256785), and proceeding easterly along TIGER/Line Segment (TLID:651256785) to TIGER/Line Segment (TLID:651256780), and proceeding easterly along TIGER/Line Segment (TLID:651256780) to TIGER/Line Segment (TLID:651256777), and proceeding easterly along TIGER/Line Segment (TLID:651256777) to TIGER/Line Segment (TLID:651256774), and proceeding easterly along TIGER/Line Segment (TLID:651256774) to TIGER/Line Segment (TLID:651256769), and proceeding easterly along TIGER/Line Segment (TLID:651256769) to TIGER/Line Segment (TLID:651256766), and proceeding easterly along TIGER/Line Segment



(TLID:651256766) to TIGER/Line Segment (TLID:651256759), and proceeding easterly along TIGER/Line Segment (TLID:651256759) to TIGER/Line Segment (TLID:651256754), and proceeding easterly along TIGER/Line Segment (TLID:651256754) to TIGER/Line Segment (TLID:651256751), and proceeding easterly along TIGER/Line Segment (TLID:651256751) to TIGER/Line Segment (TLID:651256747), and proceeding easterly along TIGER/Line Segment (TLID:651256747) to the New Castle county line, and proceeding southerly along the New Castle county line to TIGER/Line Segment (TLID:644390546), and proceeding northerly along TIGER/Line Segment (TLID:644390546) to TIGER/Line Segment (TLID:630667173), and proceeding northerly along TIGER/Line Segment (TLID:630667173) to TIGER/Line Segment (TLID:187270537), and proceeding northerly along TIGER/Line Segment (TLID:187270537) to TIGER/Line Segment (TLID:653165189), and proceeding northerly along TIGER/Line Segment (TLID:653165189) to TIGER/Line Segment (TLID:647595893), and proceeding northerly along TIGER/Line Segment (TLID:647595893) to TIGER/Line Segment (TLID:187270452), and proceeding northerly along TIGER/Line Segment (TLID:187270452) to Conrail RR, and proceeding northerly along Conrail RR to TIGER/Line Segment (TLID:651257232), and proceeding westerly along TIGER/Line Segment (TLID:651257232) to TIGER/Line Segment (TLID:651257229), and proceeding westerly along TIGER/Line Segment (TLID:651257229) to TIGER/Line Segment (TLID:651257226), and proceeding westerly along TIGER/Line Segment (TLID:651257226) to unnamed Ramp (TLID:651257222), and proceeding westerly along unnamed Ramp (TLID:651257222) to TIGER/Line Segment (TLID:632699937), and proceeding westerly along TIGER/Line Segment (TLID:632699937) to TIGER/Line Segment (TLID:632699941), and proceeding westerly along TIGER/Line Segment (TLID:632699941) to Terminal Ave, and proceeding westerly along Terminal Ave to TIGER/Line Segment (TLID:632696131), and proceeding westerly along TIGER/Line Segment (TLID:632696131) to Terminal Ave, and proceeding westerly along Terminal Ave to Wilmington Ave, and proceeding northerly along Wilmington Ave to TIGER/Line Segment (TLID:187270356), and proceeding westerly along TIGER/Line Segment (TLID:187270356) to TIGER/Line Segment (TLID:187297501), and proceeding westerly along TIGER/Line Segment (TLID:187297501) to TIGER/Line Segment (TLID:644373941), and proceeding westerly along TIGER/Line Segment (TLID:644373941) to TIGER/Line Segment (TLID:187269719), and proceeding westerly along TIGER/Line Segment (TLID:187269719) to TIGER/Line Segment (TLID:630742186), and proceeding westerly along TIGER/Line Segment (TLID:630742186) to TIGER/Line Segment (TLID:651761641), and proceeding westerly along TIGER/Line Segment (TLID:651761641) to TIGER/Line Segment (TLID:651257185), and proceeding westerly along TIGER/Line Segment (TLID:651257185) to unnamed Local road (TLID:651257184), and proceeding northerly along unnamed Local road (TLID:651257184) to TIGER/Line Segment (TLID:651257178), and proceeding westerly along TIGER/Line Segment (TLID:651257178) to S Walnut St, and proceeding northerly along S Walnut St to TIGER/Line Segment (TLID:630742179), and proceeding westerly along TIGER/Line Segment (TLID:630742179) to TIGER/Line Segment (TLID:630742171), and proceeding westerly along TIGER/Line Segment (TLID:630742171) to TIGER/Line Segment (TLID:630797995), and proceeding westerly along TIGER/Line Segment (TLID:630797995) to TIGER/Line Segment (TLID:630742176), and proceeding westerly along TIGER/Line Segment (TLID:630742176) to TIGER/Line Segment (TLID:630742173), and proceeding northerly along TIGER/Line Segment (TLID:630742173) to TIGER/Line Segment (TLID:187269586), and proceeding northerly along TIGER/Line Segment (TLID:187269586) to TIGER/Line Segment (TLID:651760256), and proceeding northerly along TIGER/Line Segment (TLID:651760256) to TIGER/Line Segment (TLID:614585253), and proceeding easterly along TIGER/Line Segment (TLID:614585253) to TIGER/Line Segment (TLID:647602894), and proceeding easterly along TIGER/Line Segment (TLID:647602894) to TIGER/Line Segment (TLID:187258135), and



proceeding easterly along TIGER/Line Segment (TLID:187258135) to TIGER/Line Segment (TLID:187288925), and proceeding easterly along TIGER/Line Segment (TLID:187288925) to E 4th St, and proceeding northerly along E 4th St to Amtrak RR, and proceeding easterly along Amtrak RR to E 7th St, and proceeding westerly along E 7th St to N Walnut St, and proceeding northerly along N Walnut St to E 8th St, and proceeding westerly along E 8th St to W 8th St, and proceeding westerly along W 8th St to N Union St, and proceeding northerly along N Union St to Pennsylvania Ave, and proceeding westerly along Pennsylvania Ave to Greenhill Ave, and proceeding southerly along Greenhill Ave to TIGER/Line Segment (TLID:606259445), and proceeding westerly along TIGER/Line Segment (TLID:606259445) to the point of beginning.

#### E. District 5.

All of that portion of New Castle County bounded and described as follows: Beginning at the point of intersection of the New Castle county line and Chesapeake City Rd, and proceeding northerly along the New Castle county line to Christina Crk, and proceeding easterly along Christina Crk to Wedgewood Rd, and proceeding northerly along Wedgewood Rd to Covered Bridge Ln, and proceeding easterly along Covered Bridge Ln to Bridlebrook Ln, and proceeding easterly along Bridlebrook Ln to TIGER/Line Segment (TLID:651256909), and proceeding southerly along TIGER/Line Segment (TLID:651256909) to Christina Crk, and proceeding southerly along Christina Crk to TIGER/Line Segment (TLID:187275426), and proceeding easterly along TIGER/Line Segment (TLID:187275426) to TIGER/Line Segment (TLID:187294020), and proceeding easterly along TIGER/Line Segment (TLID:187294020) to TIGER/Line Segment (TLID:187286589), and proceeding easterly along TIGER/Line Segment (TLID:187286589) to TIGER/Line Segment (TLID:651256811), and proceeding northerly along TIGER/Line Segment (TLID:651256811) to TIGER/Line Segment (TLID:651256814), and proceeding westerly along TIGER/Line Segment (TLID:651256814) to Brentwood Ln, and proceeding easterly along Brentwood Ln to TIGER/Line Segment (TLID:651256806), and proceeding easterly along TIGER/Line Segment (TLID:651256806) to TIGER/Line Segment (TLID:651256802), and proceeding easterly along TIGER/Line Segment (TLID:651256802) to TIGER/Line Segment (TLID:628691946), and proceeding northerly along TIGER/Line Segment (TLID:628691946) to TIGER/Line Segment (TLID:187304692), and proceeding northerly along TIGER/Line Segment (TLID:187304692) to TIGER/Line Segment (TLID:651256745), and proceeding northerly along TIGER/Line Segment (TLID:651256745) to New London Rd, and proceeding southerly along New London Rd to W Main St, and proceeding easterly along W Main St to N College Ave, and proceeding northerly along N College Ave to Bogy Run, and proceeding easterly along Bogy Run to White Clay Crk, and proceeding easterly along White Clay Crk to Paper Mill Rd, and proceeding southerly along Paper Mill Rd to E Cleveland Ave, and proceeding easterly along E Cleveland Ave to unnamed Local road (TLID:187295926), and proceeding easterly along unnamed Local road (TLID:187295926) to Kirkwood Hwy, and proceeding northerly along Kirkwood Hwy to White Clay Crk, and proceeding easterly along White Clay Crk to TIGER/Line Segment (TLID:651248087), and proceeding southerly along TIGER/Line Segment (TLID:651248087) to TIGER/Line Segment (TLID:651248176), and proceeding southerly along TIGER/Line Segment (TLID:651248176) to TIGER/Line Segment (TLID:651248134), and proceeding southerly along TIGER/Line Segment (TLID:651248134) to TIGER/Line Segment (TLID:651248137), and proceeding southerly along TIGER/Line Segment (TLID:651248137) to Csx RR, and proceeding westerly along Csx RR to TIGER/Line Segment (TLID:651247957), and proceeding southerly along TIGER/Line Segment (TLID:651247957) to TIGER/Line Segment (TLID:651247954), and proceeding southerly along TIGER/Line Segment (TLID:651247954) to TIGER/Line Segment (TLID:651247887), and proceeding

southerly along TIGER/Line Segment (TLID:651247887) to TIGER/Line Segment (TLID:651247884), and proceeding westerly along TIGER/Line Segment (TLID:651247884) to Marrows Rd, and proceeding southerly along Marrows Rd to TIGER/Line Segment (TLID:651763434), and proceeding westerly along TIGER/Line Segment (TLID:651763434) to TIGER/Line Segment (TLID:187280202), and proceeding southerly along TIGER/Line Segment (TLID:187280202) to S Chapel St, and proceeding southerly along S Chapel St to Scottfield Turn, and proceeding northerly along Scottfield Turn to Scottfield Dr, and proceeding northerly along Scottfield Dr to Penfield Dr, and proceeding easterly along Penfield Dr to Gender Rd, and proceeding southerly along Gender Rd to Breezewood Turn, and proceeding easterly along Breezewood Turn to N Skyward Dr, and proceeding northerly along N Skyward Dr to S Skyward Dr, and proceeding southerly along S Skyward Dr to Newland Ln, and proceeding easterly along Newland Ln to TIGER/Line Segment (TLID:187288495), and proceeding easterly along TIGER/Line Segment (TLID:187288495) to Shady Dr W, and proceeding easterly along Shady Dr W to Timber Dr, and proceeding southerly along Timber Dr to powerline (TLID:648342292), and proceeding easterly along powerline (TLID:648342292) to powerline (TLID:648342299), and proceeding easterly along powerline (TLID:648342299) to Gender Rd, and proceeding northerly along Gender Rd to Salem Church Rd, and proceeding southerly along Salem Church Rd to Old Baltimore Pike, and proceeding westerly along Old Baltimore Pike to Christina Cr Br, and proceeding southerly along Christina Cr Br to Christina Crk, and proceeding southerly along Christina Crk to Sunset Lake Rd, and proceeding northerly along Sunset Lake Rd to Chapel St, and proceeding northerly along Chapel St to Old Baltimore Pike, and proceeding westerly along Old Baltimore Pike to Old Cooches Bridge Rd, and proceeding southerly along Old Cooches Bridge Rd to S College Ave, and proceeding southerly along S College Ave to Glasgow Ave, and proceeding southerly along Glasgow Ave to Pulaski Hwy, and proceeding westerly along Pulaski Hwy to Biddle Ave, and proceeding southerly along Biddle Ave to Frenchtown Rd, and proceeding westerly along Frenchtown Rd to Frazer Rd, and proceeding southerly along Frazer Rd to Chesapeake City Rd, and proceeding westerly along Chesapeake City Rd to the point of beginning.

F. District 6.

All of that portion of New Castle County bounded and described as follows: Beginning at the point of intersection of Chesapeake City Rd and the New Castle county line, and proceeding easterly along Chesapeake City Rd to Summit Bridge Rd, and proceeding northerly along Summit Bridge Rd to Denny Rd, and proceeding easterly along Denny Rd to Howell School Rd, and proceeding easterly along Howell School Rd to Red Lion Rd, and proceeding northerly along Red Lion Rd to Conrail RR, and proceeding southerly along Conrail RR to TIGER/Line Segment (TLID:187303500), and proceeding easterly along TIGER/Line Segment (TLID:187303500) to TIGER/Line Segment (TLID:616919642), and proceeding easterly along TIGER/Line Segment (TLID:616919642) to TIGER/Line Segment (TLID:616919643), and proceeding easterly along TIGER/Line Segment (TLID:616919643) to TIGER/Line Segment (TLID:187303394), and proceeding easterly along TIGER/Line Segment (TLID:187303394) to TIGER/Line Segment (TLID:616933594), and proceeding easterly along TIGER/Line Segment (TLID:616933594) to TIGER/Line Segment (TLID:616933595), and proceeding easterly along TIGER/Line Segment (TLID:616933595) to State Rd 1, and proceeding southerly along State Rd 1 to Lorewood Grove Rd, and proceeding westerly along Lorewood Grove Rd to Rd 412A, and proceeding southerly along Rd 412A to Hyetts Corner Rd, and proceeding easterly along Hyetts Corner Rd to Scott Run, and proceeding southerly along Scott Run to Jamison Corner Rd, and proceeding southerly along Jamison Corner Rd to Boyds Corner Rd, and proceeding easterly along Boyds Corner Rd to S Dupont Pkwy, and proceeding southerly along S Dupont



Pkwy to Drawyer Crk, and proceeding easterly along Drawyer Crk to State Rd 1, and proceeding southerly along State Rd 1 to Middletown Odessa Rd, and proceeding easterly along Middletown Odessa Rd to State Rd 1, and proceeding southerly along State Rd 1 to shoreline (TLID:629143730), and proceeding southerly along shoreline (TLID:629143730) to shoreline (TLID:647608365), and proceeding southerly along shoreline (TLID:647608365) to TIGER/Line Segment (TLID:187301147), and proceeding southerly along TIGER/Line Segment (TLID:187301147) to TIGER/Line Segment (TLID:187301144), and proceeding southerly along TIGER/Line Segment (TLID:187301144) to shoreline (TLID:651255538), and proceeding westerly along shoreline (TLID:651255538) to shoreline (TLID:651255537), and proceeding westerly along shoreline (TLID:651255537) to shoreline (TLID:651255534), and proceeding southerly along shoreline (TLID:651255534) to shoreline (TLID:651255533), and proceeding westerly along shoreline (TLID:651255533) to shoreline (TLID:651255532), and proceeding southerly along shoreline (TLID:651255532) to stream/river (TLID:187248958), and proceeding westerly along stream/river (TLID:187248958) to Noxontown Rd, and proceeding southerly along Noxontown Rd to TIGER/Line Segment (TLID:606250762), and proceeding easterly along TIGER/Line Segment (TLID:606250762) to TIGER/Line Segment (TLID:606265540), and proceeding easterly along TIGER/Line Segment (TLID:606265540) to TIGER/Line Segment (TLID:606265539), and proceeding easterly along TIGER/Line Segment (TLID:606265539) to S Dupont Pkwy, and proceeding southerly along S Dupont Pkwy to unnamed Local road (TLID:187295980), and proceeding easterly along unnamed Local road (TLID:187295980) to Blackbird Landing Rd, and proceeding easterly along Blackbird Landing Rd to Union Church Rd, and proceeding easterly along Union Church Rd to Beaver Br, and proceeding southerly along Beaver Br to shoreline (TLID:187249725), and proceeding easterly along shoreline (TLID:187249725) to Taylors Bridge Rd, and proceeding easterly along Taylors Bridge Rd to TIGER/Line Segment (TLID:649432314), and proceeding northerly along TIGER/Line Segment (TLID:649432314) to TIGER/Line Segment (TLID:629901714), and proceeding northerly along TIGER/Line Segment (TLID:629901714) to Atlantic, and proceeding southerly along Atlantic to TIGER/Line Segment (TLID:630667098), and proceeding easterly along TIGER/Line Segment (TLID:630667098) to TIGER/Line Segment (TLID:630667099), and proceeding easterly along TIGER/Line Segment (TLID:630667099) to the New Castle county line, and proceeding southerly along the New Castle county line to the Kent/New Castle county line, and proceeding westerly along the Kent/New Castle county line to the New Castle county line, and proceeding northerly along the New Castle county line to the point of beginning.

#### G. District 7.

All of that portion of New Castle County bounded and described as follows: Beginning at the point of intersection of Pulaski Hwy and Church Rd, and proceeding easterly along Pulaski Hwy to Walther Rd, and proceeding westerly along Walther Rd to Christina Crk, and proceeding northerly along Christina Crk to TIGER/Line Segment (TLID:614585122), and proceeding northerly along TIGER/Line Segment (TLID:614585122) to TIGER/Line Segment (TLID:614585123), and proceeding easterly along TIGER/Line Segment (TLID:614585123) to stream/river (TLID:605460077), and proceeding easterly along stream/river (TLID:605460077) to stream/river (TLID:187276599), and proceeding easterly along stream/river (TLID:187276599) to Smalleys Dam Rd, and proceeding southerly along Smalleys Dam Rd to Rivers End Dr, and proceeding easterly along Rivers End Dr to TIGER/Line Segment (TLID:606158858), and proceeding northerly along TIGER/Line Segment (TLID:606158858) to Rivers End Dr, and proceeding easterly along Rivers End Dr to E Main St, and proceeding southerly along E Main St to unnamed Private road (TLID:187267106), and proceeding easterly along unnamed Private road (TLID:187267106) to TIGER/Line



Segment (TLID:187299205), and proceeding easterly along TIGER/Line Segment (TLID:187299205) to State Rd 1, and proceeding northerly along State Rd 1 to TIGER/Line Segment (TLID:653031055), and proceeding northerly along TIGER/Line Segment (TLID:653031055) to TIGER/Line Segment (TLID:187303433), and proceeding northerly along TIGER/Line Segment (TLID:187303433) to School Bell Rd, and proceeding southerly along School Bell Rd to Pulaski Hwy, and proceeding easterly along Pulaski Hwy to Appleby Rd, and proceeding northerly along Appleby Rd to Villas Dr, and proceeding northerly along Villas Dr to TIGER/Line Segment (TLID:614584546), and proceeding northerly along TIGER/Line Segment (TLID:614584546) to Christina Riv, and proceeding northerly along Christina Riv to I- 95, and proceeding easterly along I- 95 to US Hwy 202, and proceeding southerly along US Hwy 202 to I- 295, and proceeding westerly along I- 295 to US Hwy 202, and proceeding southerly along US Hwy 202 to E Basin Rd, and proceeding southerly along E Basin Rd to Commons Blvd, and proceeding northerly along Commons Blvd to E Basin Rd, and proceeding southerly along E Basin Rd to Nonesuch Pl, and proceeding easterly along Nonesuch Pl to John Rd, and proceeding southerly along John Rd to Paul Rd, and proceeding westerly along Paul Rd to E Basin Rd, and proceeding southerly along E Basin Rd to Jay Dr, and proceeding easterly along Jay Dr to Talbot Dr, and proceeding easterly along Talbot Dr to Morrison Ave, and proceeding northerly along Morrison Ave to Hazlett Ave, and proceeding easterly along Hazlett Ave to Bacon Ave, and proceeding northerly along Bacon Ave to Bassett Ave, and proceeding easterly along Bassett Ave to McMullen Ave, and proceeding easterly along McMullen Ave to N Dupont Hwy, and proceeding northerly along N Dupont Hwy to I- 295, and proceeding easterly along I- 295 to New Castle Ave, and proceeding southerly along New Castle Ave to Killoran Dr, and proceeding southerly along Killoran Dr to unnamed Local road (TLID:187272016), and proceeding westerly along unnamed Local road (TLID:187272016) to New Castle Ave, and proceeding southerly along New Castle Ave to Wilmington Rd, and proceeding southerly along Wilmington Rd to TIGER/Line Segment (TLID:187297955), and proceeding westerly along TIGER/Line Segment (TLID:187297955) to TIGER/Line Segment (TLID:651763154), and proceeding northerly along TIGER/Line Segment (TLID:651763154) to TIGER/Line Segment (TLID:651762386), and proceeding westerly along TIGER/Line Segment (TLID:651762386) to TIGER/Line Segment (TLID:651246644), and proceeding southerly along TIGER/Line Segment (TLID:651246644) to Wardor Ave, and proceeding easterly along Wardor Ave to TIGER/Line Segment (TLID:187286618), and proceeding southerly along TIGER/Line Segment (TLID:187286618) to TIGER/Line Segment (TLID:651246947), and proceeding easterly along TIGER/Line Segment (TLID:651246947) to TIGER/Line Segment (TLID:651246949), and proceeding easterly along TIGER/Line Segment (TLID:651246949) to Edgewood Dr, and proceeding southerly along Edgewood Dr to Wilmington Rd, and proceeding southerly along Wilmington Rd to TIGER/Line Segment (TLID:651247320), and proceeding westerly along TIGER/Line Segment (TLID:651247320) to TIGER/Line Segment (TLID:651247321), and proceeding westerly along TIGER/Line Segment (TLID:651247321) to TIGER/Line Segment (TLID:651247326), and proceeding northerly along TIGER/Line Segment (TLID:651247326) to TIGER/Line Segment (TLID:651247332), and proceeding westerly along TIGER/Line Segment (TLID:651247332) to Brylgon Ave, and proceeding northerly along Brylgon Ave to TIGER/Line Segment (TLID:651247344), and proceeding westerly along TIGER/Line Segment (TLID:651247344) to TIGER/Line Segment (TLID:651247341), and proceeding southerly along TIGER/Line Segment (TLID:651247341) to Moores Ln, and proceeding northerly along Moores Ln to TIGER/Line Segment (TLID:634602795), and proceeding westerly along TIGER/Line Segment (TLID:634602795) to TIGER/Line Segment (TLID:644397471), and proceeding westerly along TIGER/Line Segment (TLID:644397471) to TIGER/Line Segment (TLID:653164146), and proceeding southerly along TIGER/Line Segment (TLID:653164146) to TIGER/Line Segment (TLID:628691306), and proceeding



westerly along TIGER/Line Segment (TLID:628691306) to New Castle Heritage Trl, and proceeding northerly along New Castle Heritage Trl to TIGER/Line Segment (TLID:187286522), and proceeding westerly along TIGER/Line Segment (TLID:187286522) to TIGER/Line Segment (TLID:653162697), and proceeding southerly along TIGER/Line Segment (TLID:653162697) to E Basin Rd, and proceeding southerly along E Basin Rd to Frenchtown Rd E, and proceeding westerly along Frenchtown Rd E to Christiana Rd, and proceeding westerly along Christiana Rd to S Dupont Hwy, and proceeding southerly along S Dupont Hwy to TIGER/Line Segment (TLID:187297336), and proceeding westerly along TIGER/Line Segment (TLID:187297336) to Red Lion Rd, and proceeding westerly along Red Lion Rd to Church Rd, and proceeding westerly along Church Rd to the point of beginning.

#### H. District 8.

All of that portion of New Castle County bounded and described as follows: Beginning at the point of intersection of State Rd 141 and Concord Pike, and proceeding northerly along State Rd 141 to Foulk Rd, and proceeding easterly along Foulk Rd to Wilson Rd, and proceeding easterly along Wilson Rd to Marsh Rd, and proceeding northerly along Marsh Rd to the New Castle county line, and proceeding easterly along the New Castle county line to TIGER/Line Segment (TLID:651256747), and proceeding westerly along TIGER/Line Segment (TLID:651256747) to TIGER/Line Segment (TLID:651256751), and proceeding westerly along TIGER/Line Segment (TLID:651256751) to TIGER/Line Segment (TLID:651256754), and proceeding westerly along TIGER/Line Segment (TLID:651256754) to TIGER/Line Segment (TLID:651256759), and proceeding westerly along TIGER/Line Segment (TLID:651256759) to TIGER/Line Segment (TLID:651256766), and proceeding westerly along TIGER/Line Segment (TLID:651256766) to TIGER/Line Segment (TLID:651256769), and proceeding westerly along TIGER/Line Segment (TLID:651256769) to TIGER/Line Segment (TLID:651256774), and proceeding westerly along TIGER/Line Segment (TLID:651256774) to TIGER/Line Segment (TLID:651256777), and proceeding westerly along TIGER/Line Segment (TLID:651256777) to TIGER/Line Segment (TLID:651256780), and proceeding westerly along TIGER/Line Segment (TLID:651256780) to TIGER/Line Segment (TLID:651256785), and proceeding westerly along TIGER/Line Segment (TLID:651256785) to TIGER/Line Segment (TLID:651256788), and proceeding westerly along TIGER/Line Segment (TLID:651256788) to TIGER/Line Segment (TLID:651256791), and proceeding westerly along TIGER/Line Segment (TLID:651256791) to I-495, and proceeding northerly along I-495 to Edgemoor Rd, and proceeding northerly along Edgemoor Rd to Shipley Rd, and proceeding northerly along Shipley Rd to Rockwood Rd, and proceeding westerly along Rockwood Rd to Miller Rd, and proceeding westerly along Miller Rd to TIGER/Line Segment (TLID:651244519), and proceeding westerly along TIGER/Line Segment (TLID:651244519) to TIGER/Line Segment (TLID:651244521), and proceeding westerly along TIGER/Line Segment (TLID:651244521) to TIGER/Line Segment (TLID:651244516), and proceeding easterly along TIGER/Line Segment (TLID:651244516) to Miller Rd, and proceeding northerly along Miller Rd to W Thirtyseventh St, and proceeding southerly along W Thirtyseventh St to W 37th St, and proceeding southerly along W 37th St to Franklin Pl, and proceeding westerly along Franklin Pl to TIGER/Line Segment (TLID:187258376), and proceeding northerly along TIGER/Line Segment (TLID:187258376) to TIGER/Line Segment (TLID:187304147), and proceeding northerly along TIGER/Line Segment (TLID:187304147) to Miller Rd, and proceeding westerly along Miller Rd to TIGER/Line Segment (TLID:651244779), and proceeding westerly along TIGER/Line Segment (TLID:651244779) to Csx RR, and proceeding westerly along Csx RR to Concord Pike, and proceeding northerly along Concord Pike to W Park Dr, and proceeding easterly along W Park Dr to Concord Pike, and proceeding northerly along Concord Pike to the point of beginning.



## I. District 9.

All of that portion of New Castle County bounded and described as follows: Beginning at the point of intersection of TIGER/Line Segment (TLID:187280202) and S Chapel St, and proceeding northerly along TIGER/Line Segment (TLID:187280202) to TIGER/Line Segment (TLID:651763434), and proceeding easterly along TIGER/Line Segment (TLID:651763434) to Marrows Rd, and proceeding northerly along Marrows Rd to TIGER/Line Segment (TLID:651247884), and proceeding easterly along TIGER/Line Segment (TLID:651247884) to TIGER/Line Segment (TLID:651247887), and proceeding northerly along TIGER/Line Segment (TLID:651247887) to TIGER/Line Segment (TLID:651247954), and proceeding northerly along TIGER/Line Segment (TLID:651247954) to TIGER/Line Segment (TLID:651247957), and proceeding northerly along TIGER/Line Segment (TLID:651247957) to Csx RR, and proceeding easterly along Csx RR to TIGER/Line Segment (TLID:651248137), and proceeding northerly along TIGER/Line Segment (TLID:651248137) to TIGER/Line Segment (TLID:651248134), and proceeding northerly along TIGER/Line Segment (TLID:651248134) to TIGER/Line Segment (TLID:651248176), and proceeding northerly along TIGER/Line Segment (TLID:651248176) to TIGER/Line Segment (TLID:651248087), and proceeding northerly along TIGER/Line Segment (TLID:651248087) to White Clay Crk, and proceeding westerly along White Clay Crk to Kirkwood Hwy, and proceeding easterly along Kirkwood Hwy to Middle Run, and proceeding northerly along Middle Run to Paper Mill Rd, and proceeding northerly along Paper Mill Rd to Polly Drummond Hill Rd, and proceeding easterly along Polly Drummond Hill Rd to New Linden Hill Rd, and proceeding easterly along New Linden Hill Rd to Ball Run, and proceeding easterly along Ball Run to TIGER/Line Segment (TLID:606159511), and proceeding northerly along TIGER/Line Segment (TLID:606159511) to Old Linden Hill Rd, and proceeding easterly along Old Linden Hill Rd to Limestone Rd, and proceeding northerly along Limestone Rd to Greenwood Dr, and proceeding easterly along Greenwood Dr to Blue Grass Dr, and proceeding northerly along Blue Grass Dr to Greenwood Dr, and proceeding westerly along Greenwood Dr to TIGER/Line Segment (TLID:187283026), and proceeding westerly along TIGER/Line Segment (TLID:187283026) to Mill Crk, and proceeding easterly along Mill Crk to Stoney Batter Rd, and proceeding northerly along Stoney Batter Rd to Millcreek Rd, and proceeding easterly along Millcreek Rd to Newport Gap Pike, and proceeding southerly along Newport Gap Pike to Faulkland Rd, and proceeding easterly along Faulkland Rd to TIGER/Line Segment (TLID:635971366), and proceeding easterly along TIGER/Line Segment (TLID:635971366) to Faulkland Rd, and proceeding easterly along Faulkland Rd to Centre Rd, and proceeding southerly along Centre Rd to State Rd 141, and proceeding southerly along State Rd 141 to Kirkwood Hwy, and proceeding westerly along Kirkwood Hwy to TIGER/Line Segment (TLID:187298682), and proceeding southerly along TIGER/Line Segment (TLID:187298682) to TIGER/Line Segment (TLID:653163703), and proceeding southerly along TIGER/Line Segment (TLID:653163703) to TIGER/Line Segment (TLID:610509659), and proceeding southerly along TIGER/Line Segment (TLID:610509659) to White Clay Crk, and proceeding easterly along White Clay Crk to del Park Entrance, and proceeding southerly along del Park Entrance to Churchmans Rd, and proceeding southerly along Churchmans Rd to Ogletown Stanton Rd, and proceeding southerly along Ogletown Stanton Rd to State Rd 273, and proceeding westerly along State Rd 273 to Ogletown Stanton Rd, and proceeding westerly along Ogletown Stanton Rd to Christina Pkwy, and proceeding westerly along Christina Pkwy to Salem Church Rd, and proceeding southerly along Salem Church Rd to TIGER/Line Segment (TLID:606255797), and proceeding southerly along TIGER/Line Segment (TLID:606255797) to TIGER/Line Segment (TLID:606255798), and proceeding southerly along TIGER/Line Segment (TLID:606255798) to Salem Church Rd, and proceeding southerly along Salem Church Rd to Gender Rd, and proceeding southerly along Gender Rd to powerline (TLID:648342299), and proceeding westerly along



powerline (TLID:648342299) to powerline (TLID:648342292), and proceeding westerly along powerline (TLID:648342292) to Timber Dr, and proceeding northerly along Timber Dr to Shady Dr W, and proceeding westerly along Shady Dr W to TIGER/Line Segment (TLID:187288495), and proceeding westerly along TIGER/Line Segment (TLID:187288495) to Newland Ln, and proceeding westerly along Newland Ln to S Skyward Dr, and proceeding northerly along S Skyward Dr to N Skyward Dr, and proceeding westerly along N Skyward Dr to Breezewood Turn, and proceeding westerly along Breezewood Turn to Gender Rd, and proceeding northerly along Gender Rd to Penfield Dr, and proceeding westerly along Penfield Dr to Scottfield Dr, and proceeding westerly along Scottfield Dr to Scottfield Turn, and proceeding southerly along Scottfield Turn to S Chapel St, and proceeding northerly along S Chapel St to the point of beginning.

J. District 10.

All of that portion of New Castle County bounded and described as follows: Beginning at the point of intersection of Christina Riv and I- 95, and proceeding northerly along Christina Riv to TIGER/Line Segment (TLID:630742152), and proceeding easterly along TIGER/Line Segment (TLID:630742152) to TIGER/Line Segment (TLID:644381940), and proceeding northerly along TIGER/Line Segment (TLID:644381940) to TIGER/Line Segment (TLID:651257273), and proceeding northerly along TIGER/Line Segment (TLID:651257273) to TIGER/Line Segment (TLID:651257274), and proceeding northerly along TIGER/Line Segment (TLID:651257274) to TIGER/Line Segment (TLID:187267905), and proceeding easterly along TIGER/Line Segment (TLID:187267905) to TIGER/Line Segment (TLID:187267903), and proceeding easterly along TIGER/Line Segment (TLID:187267903) to TIGER/Line Segment (TLID:187298120), and proceeding easterly along TIGER/Line Segment (TLID:187298120) to TIGER/Line Segment (TLID:644382302), and proceeding easterly along TIGER/Line Segment (TLID:644382302) to TIGER/Line Segment (TLID:653167157), and proceeding easterly along TIGER/Line Segment (TLID:653167157) to TIGER/Line Segment (TLID:651806956), and proceeding southerly along TIGER/Line Segment (TLID:651806956) to TIGER/Line Segment (TLID:647607533), and proceeding easterly along TIGER/Line Segment (TLID:647607533) to TIGER/Line Segment (TLID:629548620), and proceeding easterly along TIGER/Line Segment (TLID:629548620) to TIGER/Line Segment (TLID:616923614), and proceeding easterly along TIGER/Line Segment (TLID:616923614) to TIGER/Line Segment (TLID:644363554), and proceeding easterly along TIGER/Line Segment (TLID:644363554) to TIGER/Line Segment (TLID:616923907), and proceeding easterly along TIGER/Line Segment (TLID:616923907) to I- 95, and proceeding northerly along I- 95 to Little Mill Crk, and proceeding westerly along Little Mill Crk to Railroad, and proceeding northerly along Railroad to Amtrak RR, and proceeding northerly along Amtrak RR to TIGER/Line Segment (TLID:187271217), and proceeding westerly along TIGER/Line Segment (TLID:187271217) to Germay Dr, and proceeding northerly along Germay Dr to Maryland Ave, and proceeding easterly along Maryland Ave to TIGER/Line Segment (TLID:187303445), and proceeding northerly along TIGER/Line Segment (TLID:187303445) to TIGER/Line Segment (TLID:187303448), and proceeding northerly along TIGER/Line Segment (TLID:187303448) to TIGER/Line Segment (TLID:187303451), and proceeding northerly along TIGER/Line Segment (TLID:187303451) to TIGER/Line Segment (TLID:187303454), and proceeding northerly along TIGER/Line Segment (TLID:187303454) to TIGER/Line Segment (TLID:187303707), and proceeding northerly along TIGER/Line Segment (TLID:187303707) to TIGER/Line Segment (TLID:187303459), and proceeding northerly along TIGER/Line Segment (TLID:187303459) to TIGER/Line Segment (TLID:187303708), and proceeding northerly along TIGER/Line Segment (TLID:187303708) to Oak St, and proceeding westerly along Oak St to S Lincoln St, and proceeding northerly along S Lincoln St to TIGER/Line Segment (TLID:640722573), and proceeding westerly along TIGER/Line Segment



(TLID:640722573) to TIGER/Line Segment (TLID:640722623), and proceeding southerly along TIGER/Line Segment (TLID:640722623) to TIGER/Line Segment (TLID:640722626), and proceeding southerly along TIGER/Line Segment (TLID:640722626) to TIGER/Line Segment (TLID:640722625), and proceeding southerly along TIGER/Line Segment (TLID:640722625) to Csx RR, and proceeding westerly along Csx RR to TIGER/Line Segment (TLID:187303693), and proceeding northerly along TIGER/Line Segment (TLID:187303693) to TIGER/Line Segment (TLID:634300358), and proceeding northerly along TIGER/Line Segment (TLID:634300358) to TIGER/Line Segment (TLID:634300357), and proceeding northerly along TIGER/Line Segment (TLID:634300357) to TIGER/Line Segment (TLID:187303687), and proceeding northerly along TIGER/Line Segment (TLID:187303687) to TIGER/Line Segment (TLID:187303684), and proceeding northerly along TIGER/Line Segment (TLID:187303684) to TIGER/Line Segment (TLID:187303696), and proceeding northerly along TIGER/Line Segment (TLID:187303696) to TIGER/Line Segment (TLID:651247380), and proceeding northerly along TIGER/Line Segment (TLID:651247380) to TIGER/Line Segment (TLID:651247611), and proceeding northerly along TIGER/Line Segment (TLID:651247611) to TIGER/Line Segment (TLID:651247649), and proceeding northerly along TIGER/Line Segment (TLID:651247649) to TIGER/Line Segment (TLID:651247372), and proceeding northerly along TIGER/Line Segment (TLID:651247372) to TIGER/Line Segment (TLID:651247367), and proceeding northerly along TIGER/Line Segment (TLID:651247367) to TIGER/Line Segment (TLID:651247692), and proceeding westerly along TIGER/Line Segment (TLID:651247692) to TIGER/Line Segment (TLID:651247688), and proceeding westerly along TIGER/Line Segment (TLID:651247688) to TIGER/Line Segment (TLID:651244496), and proceeding northerly along TIGER/Line Segment (TLID:651244496) to TIGER/Line Segment (TLID:651244493), and proceeding northerly along TIGER/Line Segment (TLID:651244493) to TIGER/Line Segment (TLID:651244629), and proceeding northerly along TIGER/Line Segment (TLID:651244629) to Lancaster Ave, and proceeding westerly along Lancaster Ave to N Dupont Rd, and proceeding northerly along N Dupont Rd to TIGER/Line Segment (TLID:651257157), and proceeding easterly along TIGER/Line Segment (TLID:651257157) to TIGER/Line Segment (TLID:651257160), and proceeding easterly along TIGER/Line Segment (TLID:651257160) to Greenhill Ave, and proceeding northerly along Greenhill Ave to Pennsylvania Ave, and proceeding easterly along Pennsylvania Ave to N Union St, and proceeding westerly along N Union St to W 8th St, and proceeding easterly along W 8th St to E 8th St, and proceeding easterly along E 8th St to N Walnut St, and proceeding southerly along N Walnut St to E 7th St, and proceeding easterly along E 7th St to Amtrak RR, and proceeding westerly along Amtrak RR to E 4th St, and proceeding easterly along E 4th St to TIGER/Line Segment (TLID:187288925), and proceeding westerly along TIGER/Line Segment (TLID:187288925) to TIGER/Line Segment (TLID:187258135), and proceeding westerly along TIGER/Line Segment (TLID:187258135) to TIGER/Line Segment (TLID:647602894), and proceeding westerly along TIGER/Line Segment (TLID:647602894) to TIGER/Line Segment (TLID:614585253), and proceeding westerly along TIGER/Line Segment (TLID:614585253) to TIGER/Line Segment (TLID:651760256), and proceeding southerly along TIGER/Line Segment (TLID:651760256) to TIGER/Line Segment (TLID:187269586), and proceeding southerly along TIGER/Line Segment (TLID:187269586) to TIGER/Line Segment (TLID:630742173), and proceeding southerly along TIGER/Line Segment (TLID:630742173) to TIGER/Line Segment (TLID:630742176), and proceeding easterly along TIGER/Line Segment (TLID:630742176) to TIGER/Line Segment (TLID:630797995), and proceeding easterly along TIGER/Line Segment (TLID:630797995) to TIGER/Line Segment (TLID:630742171), and proceeding easterly along TIGER/Line Segment (TLID:630742171) to TIGER/Line Segment (TLID:630742179), and proceeding easterly along TIGER/Line Segment (TLID:630742179) to S Walnut St, and proceeding southerly along S Walnut St to



TIGER/Line Segment (TLID:651257178), and proceeding easterly along TIGER/Line Segment (TLID:651257178) to unnamed Local road (TLID:651257184), and proceeding southerly along unnamed Local road (TLID:651257184) to TIGER/Line Segment (TLID:651257185), and proceeding easterly along TIGER/Line Segment (TLID:651257185) to TIGER/Line Segment (TLID:651761641), and proceeding easterly along TIGER/Line Segment (TLID:651761641) to TIGER/Line Segment (TLID:630742186), and proceeding easterly along TIGER/Line Segment (TLID:630742186) to TIGER/Line Segment (TLID:187269719), and proceeding easterly along TIGER/Line Segment (TLID:187269719) to TIGER/Line Segment (TLID:644373941), and proceeding easterly along TIGER/Line Segment (TLID:644373941) to TIGER/Line Segment (TLID:187297501), and proceeding easterly along TIGER/Line Segment (TLID:187297501) to TIGER/Line Segment (TLID:187270356), and proceeding easterly along TIGER/Line Segment (TLID:187270356) to Wilmington Ave, and proceeding southerly along Wilmington Ave to Terminal Ave, and proceeding easterly along Terminal Ave to TIGER/Line Segment (TLID:632696131), and proceeding easterly along TIGER/Line Segment (TLID:632696131) to Terminal Ave, and proceeding easterly along Terminal Ave to TIGER/Line Segment (TLID:632699941), and proceeding easterly along TIGER/Line Segment (TLID:632699941) to TIGER/Line Segment (TLID:632699937), and proceeding easterly along TIGER/Line Segment (TLID:632699937) to unnamed Ramp (TLID:651257222), and proceeding easterly along unnamed Ramp (TLID:651257222) to TIGER/Line Segment (TLID:651257226), and proceeding easterly along TIGER/Line Segment (TLID:651257226) to TIGER/Line Segment (TLID:651257229), and proceeding easterly along TIGER/Line Segment (TLID:651257229) to TIGER/Line Segment (TLID:651257232), and proceeding easterly along TIGER/Line Segment (TLID:651257232) to Conrail RR, and proceeding southerly along Conrail RR to TIGER/Line Segment (TLID:187270452), and proceeding southerly along TIGER/Line Segment (TLID:187270452) to TIGER/Line Segment (TLID:647595893), and proceeding southerly along TIGER/Line Segment (TLID:647595893) to TIGER/Line Segment (TLID:653165189), and proceeding southerly along TIGER/Line Segment (TLID:653165189) to TIGER/Line Segment (TLID:187270537), and proceeding southerly along TIGER/Line Segment (TLID:187270537) to TIGER/Line Segment (TLID:630667173), and proceeding southerly along TIGER/Line Segment (TLID:630667173) to TIGER/Line Segment (TLID:644390546), and proceeding southerly along TIGER/Line Segment (TLID:644390546) to the New Castle county line, and proceeding easterly along the New Castle county line to TIGER/Line Segment (TLID:630667157), and proceeding northerly along TIGER/Line Segment (TLID:630667157) to TIGER/Line Segment (TLID:630667156), and proceeding northerly along TIGER/Line Segment (TLID:630667156) to TIGER/Line Segment (TLID:187291269), and proceeding northerly along TIGER/Line Segment (TLID:187291269) to TIGER/Line Segment (TLID:187270716), and proceeding northerly along TIGER/Line Segment (TLID:187270716) to Broad Dyke Ditch, and proceeding northerly along Broad Dyke Ditch to Wilmington Rd, and proceeding northerly along Wilmington Rd to W 6th St, and proceeding southerly along W 6th St to Broad Dyke Ditch, and proceeding westerly along Broad Dyke Ditch to Conrail RR, and proceeding southerly along Conrail RR to Delaware St, and proceeding westerly along Delaware St to New Castle Heritage Trl, and proceeding northerly along New Castle Heritage Trl to TIGER/Line Segment (TLID:628691306), and proceeding easterly along TIGER/Line Segment (TLID:628691306) to TIGER/Line Segment (TLID:653164146), and proceeding northerly along TIGER/Line Segment (TLID:653164146) to TIGER/Line Segment (TLID:644397471), and proceeding easterly along TIGER/Line Segment (TLID:644397471) to TIGER/Line Segment (TLID:634602795), and proceeding easterly along TIGER/Line Segment (TLID:634602795) to Moores Ln, and proceeding southerly along Moores Ln to TIGER/Line Segment (TLID:651247341), and proceeding northerly along TIGER/Line Segment (TLID:651247341) to TIGER/Line Segment (TLID:651247344), and proceeding easterly along TIGER/Line



Segment (TLID:651247344) to Brylgon Ave, and proceeding southerly along Brylgon Ave to TIGER/Line Segment (TLID:651247332), and proceeding easterly along TIGER/Line Segment (TLID:651247332) to TIGER/Line Segment (TLID:651247326), and proceeding southerly along TIGER/Line Segment (TLID:651247326) to TIGER/Line Segment (TLID:651247321), and proceeding easterly along TIGER/Line Segment (TLID:651247321) to TIGER/Line Segment (TLID:651247320), and proceeding easterly along TIGER/Line Segment (TLID:651247320) to Wilmington Rd, and proceeding northerly along Wilmington Rd to Edgewood Dr, and proceeding westerly along Edgewood Dr to TIGER/Line Segment (TLID:651246949), and proceeding westerly along TIGER/Line Segment (TLID:651246949) to TIGER/Line Segment (TLID:651246947), and proceeding westerly along TIGER/Line Segment (TLID:651246947) to TIGER/Line Segment (TLID:187286618), and proceeding northerly along TIGER/Line Segment (TLID:187286618) to Wardor Ave, and proceeding westerly along Wardor Ave to TIGER/Line Segment (TLID:651246644), and proceeding northerly along TIGER/Line Segment (TLID:651246644) to TIGER/Line Segment (TLID:651762386), and proceeding easterly along TIGER/Line Segment (TLID:651762386) to TIGER/Line Segment (TLID:651763154), and proceeding southerly along TIGER/Line Segment (TLID:651763154) to TIGER/Line Segment (TLID:187297955), and proceeding easterly along TIGER/Line Segment (TLID:187297955) to Wilmington Rd, and proceeding northerly along Wilmington Rd to New Castle Ave, and proceeding northerly along New Castle Ave to unnamed Local road (TLID:187272016), and proceeding easterly along unnamed Local road (TLID:187272016) to Killoran Dr, and proceeding northerly along Killoran Dr to New Castle Ave, and proceeding northerly along New Castle Ave to I- 295, and proceeding westerly along I- 295 to N Dupont Hwy, and proceeding southerly along N Dupont Hwy to McMullen Ave, and proceeding westerly along McMullen Ave to Bassett Ave, and proceeding southerly along Bassett Ave to Bacon Ave, and proceeding southerly along Bacon Ave to Hazlett Ave, and proceeding westerly along Hazlett Ave to Morrison Ave, and proceeding westerly along Morrison Ave to Talbot Dr, and proceeding westerly along Talbot Dr to Jay Dr, and proceeding southerly along Jay Dr to E Basin Rd, and proceeding northerly along E Basin Rd to Paul Rd, and proceeding easterly along Paul Rd to John Rd, and proceeding northerly along John Rd to Nonesuch Pl, and proceeding westerly along Nonesuch Pl to E Basin Rd, and proceeding northerly along E Basin Rd to Commons Blvd, and proceeding southerly along Commons Blvd to E Basin Rd, and proceeding northerly along E Basin Rd to US Hwy 202, and proceeding northerly along US Hwy 202 to I- 295, and proceeding easterly along I- 295 to US Hwy 202, and proceeding northerly along US Hwy 202 to I- 95, and proceeding westerly along I- 95 to the point of beginning.

K. District 11.

All of that portion of New Castle County bounded and described as follows: Beginning at the point of intersection of Frenchtown Rd and Frazer Rd, and proceeding easterly along Frenchtown Rd to Biddle Ave, and proceeding northerly along Biddle Ave to Pulaski Hwy, and proceeding easterly along Pulaski Hwy to Glasgow Ave, and proceeding northerly along Glasgow Ave to S College Ave, and proceeding northerly along S College Ave to Old Cooches Bridge Rd, and proceeding easterly along Old Cooches Bridge Rd to Old Baltimore Pike, and proceeding easterly along Old Baltimore Pike to Chapel St, and proceeding southerly along Chapel St to Sunset Lake Rd, and proceeding southerly along Sunset Lake Rd to Christina Crk, and proceeding easterly along Christina Crk to Christina Cr Br, and proceeding northerly along Christina Cr Br to Old Baltimore Pike, and proceeding easterly along Old Baltimore Pike to Salem Church Rd, and proceeding northerly along Salem Church Rd to TIGER/Line Segment (TLID:606255798), and proceeding northerly along TIGER/Line Segment (TLID:606255798) to TIGER/Line Segment (TLID:606255797), and proceeding northerly along TIGER/Line Segment (TLID:606255797) to Salem

Church Rd, and proceeding northerly along Salem Church Rd to Christina Pkwy, and proceeding easterly along Christina Pkwy to Ogletown Stanton Rd, and proceeding easterly along Ogletown Stanton Rd to State Rd 273, and proceeding easterly along State Rd 273 to I- 95, and proceeding easterly along I- 95 to Christiana Rd, and proceeding southerly along Christiana Rd to Old Baltimore Pike, and proceeding westerly along Old Baltimore Pike to Christina Cr Br, and proceeding southerly along Christina Cr Br to shoreline (TLID:644392140), and proceeding easterly along shoreline (TLID:644392140) to TIGER/Line Segment (TLID:614585123), and proceeding westerly along TIGER/Line Segment (TLID:614585123) to TIGER/Line Segment (TLID:614585122), and proceeding southerly along TIGER/Line Segment (TLID:614585122) to Christina Crk, and proceeding southerly along Christina Crk to Walther Rd, and proceeding southerly along Walther Rd to Pulaski Hwy, and proceeding westerly along Pulaski Hwy to Conrail RR, and proceeding easterly along Conrail RR to railroad (TLID:650029770), and proceeding easterly along railroad (TLID:650029770) to Porter Rd, and proceeding southerly along Porter Rd to Wrangle Hill Rd, and proceeding easterly along Wrangle Hill Rd to Conrail RR, and proceeding southerly along Conrail RR to Red Lion Rd, and proceeding southerly along Red Lion Rd to Howell School Rd, and proceeding westerly along Howell School Rd to Denny Rd, and proceeding westerly along Denny Rd to Summit Bridge Rd, and proceeding southerly along Summit Bridge Rd to Chesapeake City Rd, and proceeding westerly along Chesapeake City Rd to Frazer Rd, and proceeding northerly along Frazer Rd to the point of beginning.

L. District 12.

All of that portion of New Castle County bounded and described as follows: Beginning at the point of intersection of Pulaski Hwy and Conrail RR, and proceeding easterly along Pulaski Hwy to Church Rd, and proceeding southerly along Church Rd to Red Lion Rd, and proceeding northerly along Red Lion Rd to TIGER/Line Segment (TLID:187297336), and proceeding easterly along TIGER/Line Segment (TLID:187297336) to S Dupont Hwy, and proceeding northerly along S Dupont Hwy to Christiana Rd, and proceeding easterly along Christiana Rd to Frenchtown Rd E, and proceeding easterly along Frenchtown Rd E to E Basin Rd, and proceeding northerly along E Basin Rd to TIGER/Line Segment (TLID:653162697), and proceeding northerly along TIGER/Line Segment (TLID:653162697) to TIGER/Line Segment (TLID:187286522), and proceeding easterly along TIGER/Line Segment (TLID:187286522) to New Castle Heritage Trl, and proceeding southerly along New Castle Heritage Trl to Delaware St, and proceeding easterly along Delaware St to Conrail RR, and proceeding northerly along Conrail RR to Broad Dyke Ditch, and proceeding easterly along Broad Dyke Ditch to W 6th St, and proceeding northerly along W 6th St to Wilmington Rd, and proceeding easterly along Wilmington Rd to Broad Dyke Ditch, and proceeding easterly along Broad Dyke Ditch to TIGER/Line Segment (TLID:187270716), and proceeding southerly along TIGER/Line Segment (TLID:187270716) to TIGER/Line Segment (TLID:187291269), and proceeding southerly along TIGER/Line Segment (TLID:187291269) to TIGER/Line Segment (TLID:630667156), and proceeding southerly along TIGER/Line Segment (TLID:630667156) to TIGER/Line Segment (TLID:630667157), and proceeding southerly along TIGER/Line Segment (TLID:630667157) to the New Castle county line, and proceeding southerly along the New Castle county line to TIGER/Line Segment (TLID:630667099), and proceeding westerly along TIGER/Line Segment (TLID:630667099) to TIGER/Line Segment (TLID:630667098), and proceeding westerly along TIGER/Line Segment (TLID:630667098) to Atlantic, and proceeding northerly along Atlantic to TIGER/Line Segment (TLID:629901714), and proceeding southerly along TIGER/Line Segment (TLID:629901714) to TIGER/Line Segment (TLID:649432314), and proceeding southerly along TIGER/Line Segment (TLID:649432314) to Taylors




Bridge Rd, and proceeding westerly along Taylors Bridge Rd to shoreline (TLID:187249725), and proceeding westerly along shoreline (TLID:187249725) to Beaver Br, and proceeding northerly along Beaver Br to Union Church Rd, and proceeding westerly along Union Church Rd to Blackbird Landing Rd, and proceeding westerly along Blackbird Landing Rd to unnamed Local road (TLID:187295980), and proceeding westerly along unnamed Local road (TLID:187295980) to S Dupont Pkwy, and proceeding northerly along S Dupont Pkwy to TIGER/Line Segment (TLID:606265539), and proceeding westerly along TIGER/Line Segment (TLID:606265539) to TIGER/Line Segment (TLID:606265540), and proceeding westerly along TIGER/Line Segment (TLID:606265540) to TIGER/Line Segment (TLID:606250762), and proceeding westerly along TIGER/Line Segment (TLID:606250762) to Noxontown Rd, and proceeding westerly along Noxontown Rd to stream/river (TLID:187248958), and proceeding easterly along stream/river (TLID:187248958) to shoreline (TLID:651255532), and proceeding northerly along shoreline (TLID:651255532) to shoreline (TLID:651255533), and proceeding easterly along shoreline (TLID:651255533) to shoreline (TLID:651255534), and proceeding northerly along shoreline (TLID:651255534) to shoreline (TLID:651255537), and proceeding easterly along shoreline (TLID:651255537) to shoreline (TLID:651255538), and proceeding easterly along shoreline (TLID:651255538) to TIGER/Line Segment (TLID:187301144), and proceeding northerly along TIGER/Line Segment (TLID:187301144) to TIGER/Line Segment (TLID:187301147), and proceeding northerly along TIGER/Line Segment (TLID:187301147) to shoreline (TLID:647608365), and proceeding northerly along shoreline (TLID:647608365) to shoreline (TLID:629143730), and proceeding northerly along shoreline (TLID:629143730) to State Rd 1, and proceeding northerly along State Rd 1 to Middletown Odessa Rd, and proceeding westerly along Middletown Odessa Rd to State Rd 1, and proceeding northerly along State Rd 1 to Drawyer Crk, and proceeding westerly along Drawyer Crk to S Dupont Pkwy, and proceeding northerly along S Dupont Pkwy to Boyds Corner Rd, and proceeding westerly along Boyds Corner Rd to Jamison Corner Rd, and proceeding northerly along Jamison Corner Rd to Scott Run, and proceeding northerly along Scott Run to Hyetts Corner Rd, and proceeding westerly along Hyetts Corner Rd to Rd 412A, and proceeding northerly along Rd 412A to Lorewood Grove Rd, and proceeding northerly along Lorewood Grove Rd to State Rd 1, and proceeding northerly along State Rd 1 to TIGER/Line Segment (TLID:616933595), and proceeding westerly along TIGER/Line Segment (TLID:616933595) to TIGER/Line Segment (TLID:616933594), and proceeding westerly along TIGER/Line Segment (TLID:616933594) to TIGER/Line Segment (TLID:187303394), and proceeding westerly along TIGER/Line Segment (TLID:187303394) to TIGER/Line Segment (TLID:616919643), and proceeding westerly along TIGER/Line Segment (TLID:616919643) to TIGER/Line Segment (TLID:616919642), and proceeding westerly along TIGER/Line Segment (TLID:616919642) to TIGER/Line Segment (TLID:187303500), and proceeding westerly along TIGER/Line Segment (TLID:187303500) to Conrail RR, and proceeding northerly along Conrail RR to Wrangle Hill Rd, and proceeding westerly along Wrangle Hill Rd to Porter Rd, and proceeding easterly along Porter Rd to railroad (TLID:650029770), and proceeding westerly along railroad (TLID:650029770) to Conrail RR, and proceeding westerly along Conrail RR to the point of beginning.

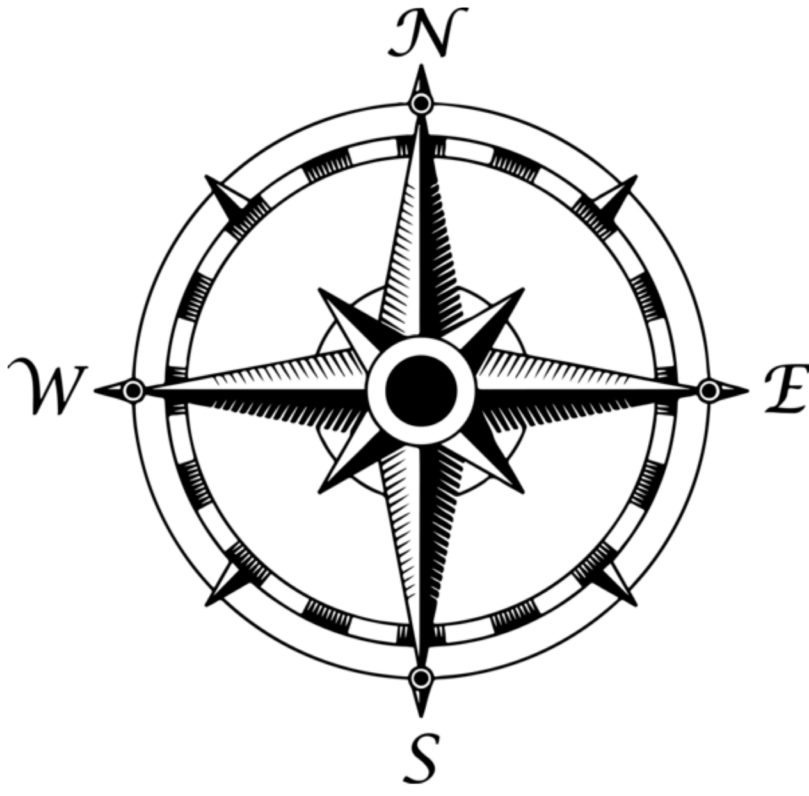
M. Thirteenth Council District.

The thirteenth Council District shall comprise all of New Castle County and the City of Wilmington.



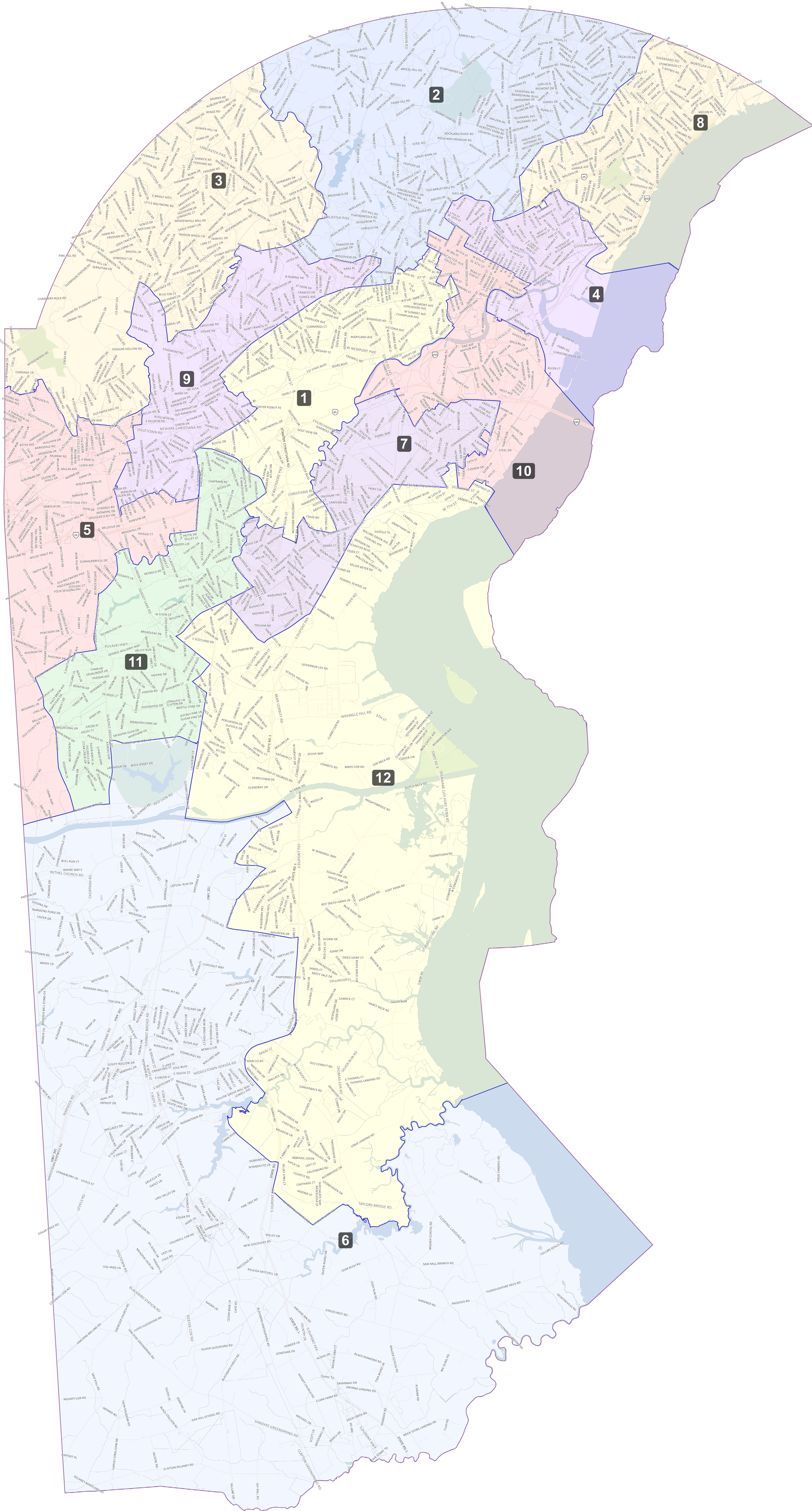


State of Delaware  
Department of Elections  
New Castle County



# County Council Districts

## 2020 Recommended Redistricting Plan





**ORDINANCE NO. 21-091**

**TO AMEND NEW CASTLE COUNTY CODE CHAPTER 4 (“ANIMALS”),  
ARTICLE 2 (“ANIMAL CONTROL”), SECTION 4.02.001. (“LICENSES; RESTRAINT;  
IMPOUNDMENT; DESTRUCTION; NUISANCES; ENFORCEMENT GENERALLY”)  
AND SECTION 4.02.002. (“ENFORCEMENT OF SECTION 4.02.001”), AND NEW  
CASTLE COUNTY CODE CHAPTER 22 (“OFFENSES AND MISCELLANEOUS  
PROVISIONS”), ARTICLE 2 (“OFFENSES GENERALLY”), SECTION 22.02.008.  
 (“NOISE CONTROL”) RELATING TO DOGS AND OTHER ANIMALS**

**WHEREAS**, New Castle County Council believes the residents of New Castle County will be better served if the responsibilities of the New Castle County Police do not include responding to, for example, dogs barking or other animals making obnoxious noises; and

**WHEREAS**, New Castle County Council believes the issue of dog barking and dog and animal control, and the enforcement of dog and animal laws overall would be more appropriately addressed by the trained professionals of the Delaware Office of Animal Welfare (within the Department of Health and Social Services); and

**WHEREAS**, County Council further believes that animal control officers of the Office of Animal Welfare are better equipped than County Police officers to determine the care and treatment that should be provided to dogs and other animals, as well as to verify that a dog or other animal is properly licensed and vaccinated in compliance with Delaware State laws, and the actions necessary to take with and for the animals and the means by which to best ensure compliance.

**NOW, THEREFORE, THE COUNTY OF NEW CASTLE HEREBY ORDAINS:**

Section 1. *New Castle County Code* Chapter 4 (“Animals”), Article 2 (“Animal Control”), Section 4.02.001 (“Licenses; Restraint; Impoundment; Destruction; Nuisances; Enforcement Generally”) and Section 4.02.002 (“Enforcement of Section 4.02.001”) are hereby amended by adding the material that is underscored and deleting the material that is stricken, as follows.

Sec. 4.02.001. - Licenses; restraint; impoundment; destruction; nuisances; enforcement generally.

- A. *Definitions.* The following words, terms and phrases, when used in this Article, shall have the meanings ascribed to them in this subsection, except where the context clearly indicates a different meaning:

*Animal control agency* means The Office of Animal Welfare within the Department of Health and Social Services (except in cases of domestic agricultural animals specified in § 101(8) of Title 3 of the Delaware Code, where the Department of Agriculture shall have primary enforcement authority)~~a State or County administrative agency, a Humane Society, or other entity,~~ which is authorized by statute and~~or ordinance or contract~~ to enforce any animal control laws or regulations, including those related to noise, of the State or County.

*Animal control officer* means a person employed by ~~the State, County or an~~ the animal control agency as an enforcement officer.

...

*Public nuisance animal* means any animal or group of animals which:

...

5. Is found to be in violation of Section 22.02.007 because of the noise or noise disturbance it creates, as those terms are defined by Section ~~22.02.007~~ 22.02.008.

...

D. *Impoundment.*

1. Dogs at large and public nuisance animals may be taken by an animal control officer and impounded in an animal shelter. At the discretion of the animal control officer, such dog or animal may be left in the custody of its owner and the owner issued a summons for violation of this Section.

...

- H. *Enforcement.* Animal control officers shall have all powers and authority as identified under 16 Del. C. Sections 3031F., et seq. ~~of County Police Officers,~~ limited, however, to the powers and authority incident to the enforcement of this Section and other statutes, ordinances, and regulations concerning, among other things, the control and registration of dogs and other animals, the prevention of annoyance ~~thereof,~~ the prevention of cruelty to animals, and the taking and impounding of animals. ~~A Humane Society, authorized by ordinance to enforce this Section, shall be designated an instrumentality of the County created pursuant to 9 Del. C. § 101 et seq. (Counties), only for purposes of the immunities conferred on such agency and its employees by 10 Del. C. § 4001 et seq. (Tort Claims Act), unless otherwise provided by such authorizing ordinance.~~ The County shall not be obliged to indemnify, hold harmless, defend or insure ~~such~~ the animal control agency if the immunity of the agency is ever determined to be inapplicable.

**~~Sec. 4.02.002. -- Enforcement of Section 4.02.001.~~**

~~The Kent County Society for the Prevention of Cruelty to Animals (S.P.C.A.), Delaware Animal Control, the County Police Department and/or other animal control agencies as defined herein shall have the authority to enforce this Article regarding regulation of dogs and other animals. The County Executive may appoint the animal control officers, contingent on funds available, responsible for the enforcement of this section as code enforcement constables or officers for the limited purpose of issuing summons for violations of this Chapter.~~

Section 2. The current Section numbers for *New Castle County Code* Chapter 4 (“Animals”), Article 2 (“Animal Control”), Sections 4.02.003. (“Dog or cat excrement”), 4.02.004. (“Prohibited animals in certain residential areas”), 4.02.005. (“Prohibitions regarding the transfer of puppies”), and 4.02.006. (“Inspections of retail dog outlets and kennels and specifications for humane handling, care and treatment of dogs”) are hereby deleted and chronologically re-numbered as Sections 4.02.002, 4.02.003, 4.02.004, and 4.02.005, respectively.

Section 3. *New Castle County Code* Chapter 22 (“Offenses and Miscellaneous Provisions”), Article 2 (“Offenses Generally”), Section 22.02.008 (“Noise Control”) is hereby amended by adding the material that is underscored and deleting the material that is stricken, as follows.

Sec. 22.02.008. - Noise control.

A. *Definitions.* The following words, terms and phrases, when used in this Section, shall have the meanings ascribed to them in this subsection, except where the context clearly indicates a different meaning; all terminology used in this Section, not defined in this subsection, shall be in conformance with applicable publications of the American National Standards Institute (ANSI) or its successor body:

...

*Animal ~~noise~~ control agency* means The Office of Animal Welfare within the Department of Health and Social Services (except in cases of domestic agricultural animals specified in § 101(8) of Title 3 of the Delaware Code, where the Department of Agriculture shall have primary enforcement authority) ~~a State or County administrative agency, a humane society, or other entity,~~ which is authorized by statute, and ordinance ~~or contract~~ to enforce ~~any animal noise~~ control laws or regulations, including those related to noise, of the State or County.

...

*Noise* means any sound which is unwanted or which causes or tends to cause any adverse physiological or psychological effect on human beings.

*Noise disturbance* means any sound which:

1. Endangers or injures the safety or health of humans or animals;
2. Any sound that recklessly or willfully disturbs any neighborhood, business, or a reasonable person of normal sensibilities within the County by making loud and unseemly noises.
3. Jeopardizes the value of property and erodes the integrity of the environment; or
4. Is in excess of the allowable noise levels established in Subsection E.

...

B. *Noise disturbances prohibited.*

...

2. *Specific prohibitions.* It shall be unlawful for any person to make, continue or cause to be made or continued any noise disturbances in the County in any of the following manners:

a. ...

- d. *Animals.* Owning, possessing, harboring or controlling any animal or bird which causes a noise disturbance by barking, baying, crying, squawking or by making any other noise continuously or incessantly for a period of ten (10) minutes or which makes such noises intermittently for one-half (½) hour or more; provided, however, that at the time the animal or bird is making such noise no person is trespassing or threatening to trespass upon private property in or upon which the animal or bird is situated or that no person other than the owner, controller or possessor of the animal was teasing or provoking the animal or bird at the time it made such noise. For purposes of this Section, the term "animals and birds" shall not include livestock or poultry which are raised or kept as part of a farm operation which is actively devoted to the production for sale of plants and animals useful to people.

...

C. *Enforcement and penalties.*

1. ~~Except as otherwise specified in this Section, any person who fails to comply with the regulations as established in this Section shall be subject to the penalties provided in Section 1.01.009.~~
12. *Enforcement.* This Section shall be enforced by the Police Department, provided, however, that the provisions of Subsection B.2.d ~~may also~~ shall be enforced exclusively by the ~~an~~ animal noise control agency as defined in this Section. ~~The County Executive may appoint the animal noise control officers, contingent on funds available, responsible for the enforcement of this section as code enforcement constables or officers for the limited purpose of issuing summons for violations of this Chapter. An animal noise control agency other than a State or County administrative agency or entity, authorized by statute or ordinance to enforce this Section, shall be designated an instrumentality of the County created pursuant to 9 Del. C. § 101 et seq. (Counties), only for purposes of the immunities conferred on such agency and its employees pursuant to 10 Del. C. § 4001 et seq. (Tort Claims Act), unless otherwise provided by such authorizing statute or ordinance.~~ The County shall not be obliged to indemnify, hold harmless, defend or insure ~~such~~ the animal control agency if the immunity of the agency is ever determined to be inapplicable.
2. *Penalties.* Except as otherwise specified in this Section, any person who fails to comply with the regulations as established in this Section shall be subject to the penalties provided in Section 1.01.009.

...

Section 4. This Ordinance shall become effective immediately upon its adoption by County Council and approval by the County Executive, or as otherwise provided in 9 Del. C. § 1156.

Adopted by County Council of  
New Castle County on:

\_\_\_\_\_  
President of County Council  
of New Castle County

Approved on:

---

County Executive  
of New Castle County

**SYNOPSIS:** This Ordinance is intended to clarify that animal welfare officers of The Office of Animal Welfare within the Department of Health and Social Services are exclusively responsible for enforcing within New Castle County State and County laws relating to, among other things, the control and registration of dogs and other animals (except in cases of domestic agricultural animals specified in § 101(8) of Title 3 of the Delaware Code, where the Department of Agriculture shall have primary enforcement authority pursuant to State law). As such, this Ordinance will clarify that New Castle County Policy will no longer be responsible for addressing, for example, disturbing noises by dogs or other animals.

**FISCAL NOTE:** There is no discernible financial impact.